WAAS CH 77619 W18A	APP CRS 183°	Rwy ldg 4600 TDZE 3326 Apt Elev 3326

RNAV (GPS) RWY 18
SYRACUSE-HAMILTON COUNTY MUNI (3K3)

RNP APCH-GPS.

T A Baro-VNAV NA when using Lamar altimeter setting. For uncompensated Baro-VNAV systems, LNAV/VNAV NA below -21°C (-5°F) or above 54°C (130°F). When local altimeter setting not received, use Lamar altimeter setting: increase LPV DA to 3730 feet and all visibilities ½ SM; increase LNAV/VNAV DA to 4093 feet and all visibilities ¾ SM; increase all MDAs 160 feet and visibility Circling Cat A/B ¼ SM and LNAV Cat C and Circling Cat C ½ SM. VDP NA when using Lamar altimeter setting. Circling to Rwy 13/31 NA at night.

MISSED APPROACH: Climb to 5700 direct YEKUP and hold.

AWOS-3PT	DENVER CENTER	UNICOM
119.975	133.4 377.175	122.8 (CTAF) L

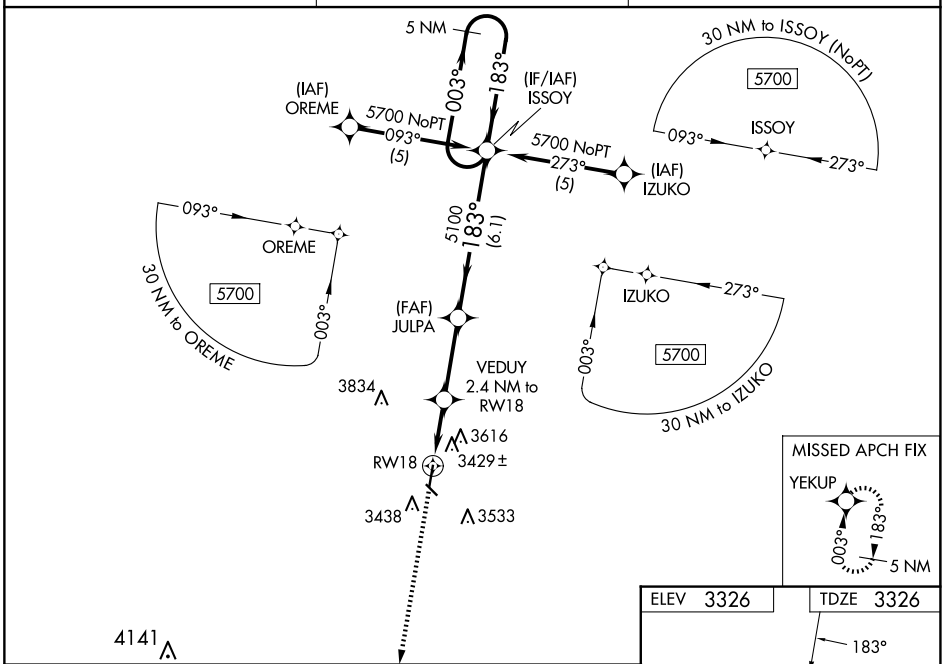

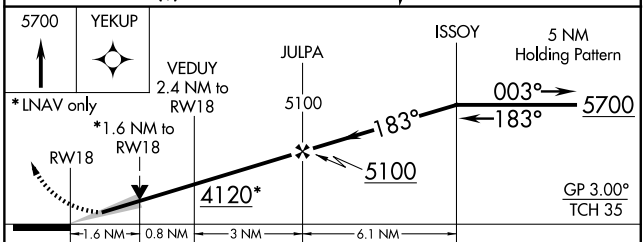

CATEGORY	A	B	C	D
LPV DA	3576-1 250 (300-1)			NA
LNAV/VNAV DA	3939-2¼ 613 (700-2¼)			NA
LNAV MDA	3860-1 534 (600-1)		3860-1½ 534 (600-1½)	NA
CIRCLING	3980-1 654 (700-1)		4200-2½ 874 (900-2½)	NA

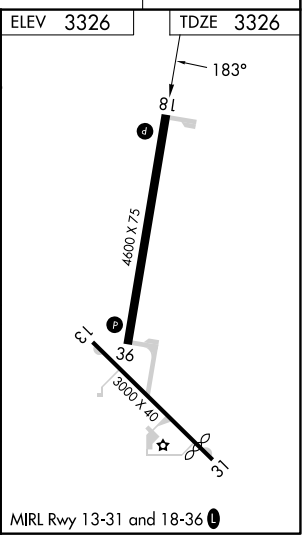

NC-2, 19 FEB 2026 to 19 MAR 2026

NC-2, 19 FEB 2026 to 19 MAR 2026