WAAS CH 63043 W18A	APP CRS 178°	Rwy Ldg 6003 TDZE 6661 Apt Elev 6691

RNAV (GPS) RWY 18
H A CLARK MEML FLD (CMR)

RNP APCH - GPS.

Procedure NA at night. Rwy 18 helicopter visibility reduction below 1 SM NA. Circling NA east of Rwy 18-36.

MISSED APPROACH: Climb to 7600, then climbing right turn to 10800 direct KACEE and hold, continue climb-in-hold to 10800.

AWOS-3	ALBUQUERQUE CENTER	UNICOM
121.125	128.45 298.9	122.8 (CTAF) L

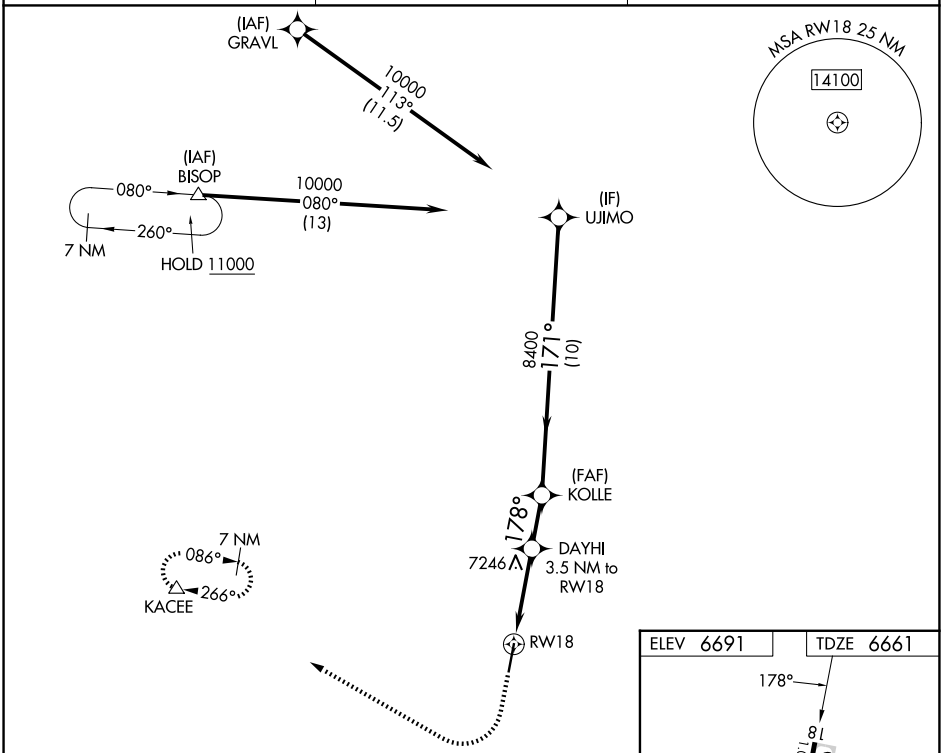

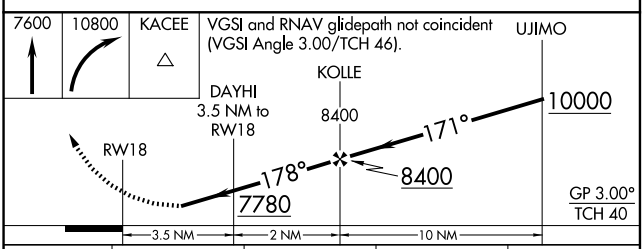

CATEGORY	A	B	C	D
LPV DA	7281-1¾ 620 (600-1¾)			
LNAV MDA	7520-1 859 (900-1)	7520-1¼ 859 (900-1¼)	7520-2½ 859 (900-2½)	
CIRCLING	7520-1¼ 829 (900-1¼)	7540-1¼ 849 (900-1¼)	8020-3 1329 (1400-3)	

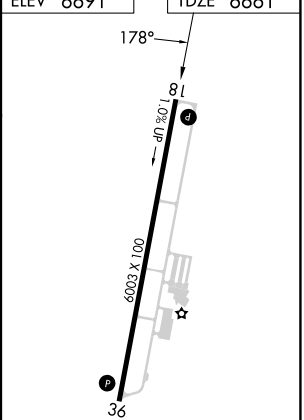

MIRL Rwy 18-36 L
REIL Rwys 18 and 36 L

SW-4, 19 FEB 2026 to 19 MAR 2026

SW-4, 19 FEB 2026 to 19 MAR 2026