APP CRS	Rwy Ldg	7901
309°	TDZE	3601
	Apt Elev	3607

RNAV (RNP) Z RWY 31
RICK HUSBAND AMARILLO INTL (AMA)

ASR For uncompensated Baro-VNAV systems, procedure NA below -14°C (7°F) or above 51°C (124°F). GPS required.

MISSED APPROACH: Climb to 6200 on track 309° to MOVOE and track 317° to LANTT and hold.

ATIS	AMARILLO APP CON★	AMARILLO TOWER★	GND CON	CLNC DEL	UNICOM
118.85 350.3	119.5 307.0	118.3(CTAF) L 257.9	121.9 348.6	121.65 239.275	122.95

RNAV 1- GPS or RADAR REQUIRED

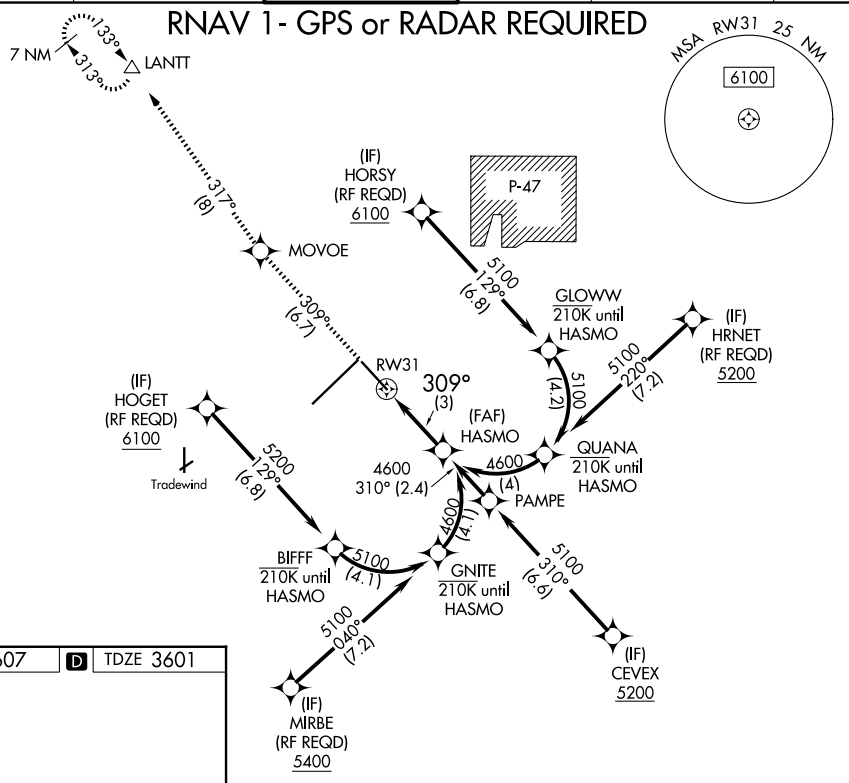

ELEV 3607 | D | TDZE 3601

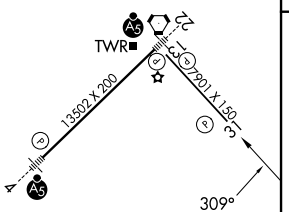

See planview for multiple IF locations.

6200	MOVOE	tr 317°	LANTT
tr 309°			

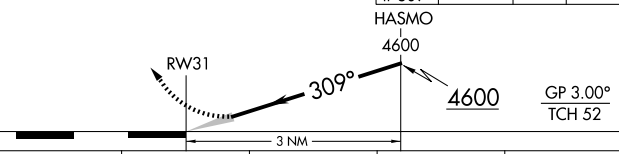

CATEGORY	A	B	C	D
RNP 0.30 DA	3930-1⅛ 329 (400-1⅛)			

AUTHORIZATION REQUIRED

REIL Rwy 13 L
HIRL Rwys 4-22 and 13-31 L

SC-2, 19 MAR 2026 to 16 APR 2026
SC-2, 19 MAR 2026 to 16 APR 2026