| WAAS CH 86225 W22A | APP CRS 224° | Rwy Ldg 7500 TDZE 70 Apt Elev 70 |
|---|---|---|

# RNAV (GPS) RWY 22R
## BATON ROUGE METRO, RYAN FLD (BTR)

Baro-VNAV NA when using Hammond altimeter setting. For uncompensated Baro-VNAV systems, LNAV/VNAV NA below -5°C (23°F) or above 54°C (130°F). DME/DME RNP-0.3 NA. VDP NA with Hammond altimeter setting. When local altimeter setting not received, use Hammond altimeter setting and increase all DA 91 feet, and all MDA 100 feet; increase LNAV/VNAV all Cats visibility ⅜ mile, LNAV Cat C/D visibility to RVR 5000, and Circling Cat C/D visibility ¼ mile. For inop MALSR when using Hammond altimeter setting, increase LPV all Cats visibility to RVR 4500, and LNAV C/D visibility to 1⅜ mile.

MALSR

MISSED APPROACH: Climb to 2800 direct IBEKY and hold.

| ATIS | BATON ROUGE APP CON ★ | RYAN TOWER ★ | GND CON | CLNC DEL | UNICOM |
|---|---|---|---|---|---|
| 125.2 | 120.3 278.3 | 118.45 (CTAF) L 257.8 | 121.9 | 119.4 | 122.95 |

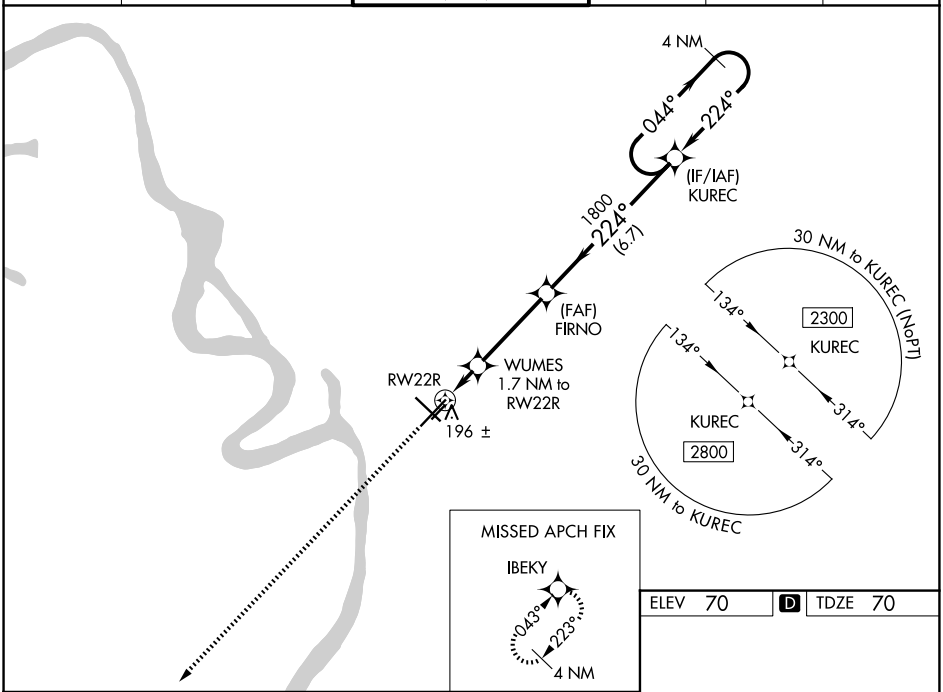


ELEV 70 D TDZE 70

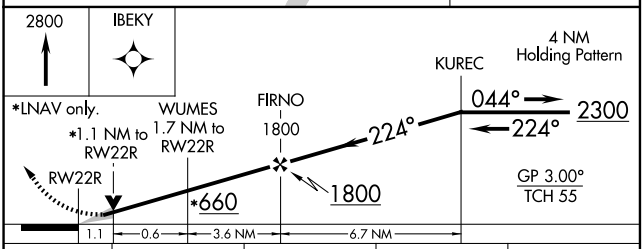


| CATEGORY | A | B | C | D |
|---|---|---|---|---|
| LPV DA | 270/18 200 (200-½) | | | |
| LNAV/VNAV DA | 486/45 416 (500-⅞) | | | |
| LNAV MDA | 460/24 390 (400-½) | | 460/35 390 (400-⅝) | |
| CIRCLING | 560-1 490 (500-1) | 660-1 590 (600-1) | 780-2 710 (800-2) | 840-2½ 770 (800-2½) |

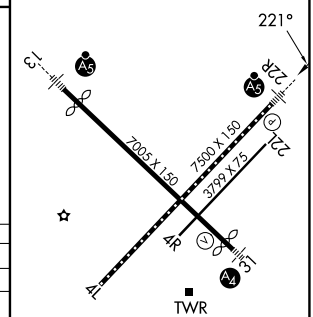


TDZ/CL Rwy 22R
HIRL Rwys 13-31 and 4L-22R L
MIRL Rwy 4R-22L


SC-4, 19 MAR 2026 to 16 APR 2026