WAAS CH 50122 W10A	APP CRS 102°	Rwy Ldg 10518 TDZE 3585 Apt Elev 3662

RNAV (GPS) RWY 10L
BILLINGS LOGAN INTL (BIL)

RNP APCH - GPS.

For uncompensated Baro-VNAV systems, LNAV/VNAV NA below -24°C or above 50°C. #RVR 1800 authorized with use of FD or AP or HUD to DA.

MALSR

MISSED APPROACH: Climb to 6000 direct POXRI and on track 028° to KOXMY and hold.

ATIS	BILLINGS APP CON	BILLINGS TOWER	GND CON
126.3	120.5 284.6	127.2 257.8	121.9

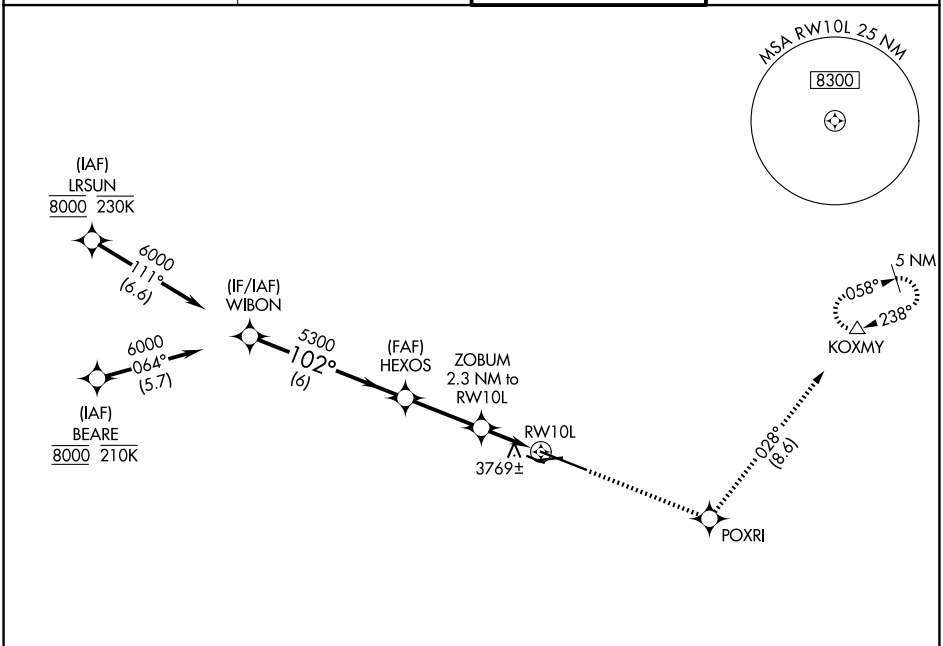

ELEV 3662 D TDZE 3585

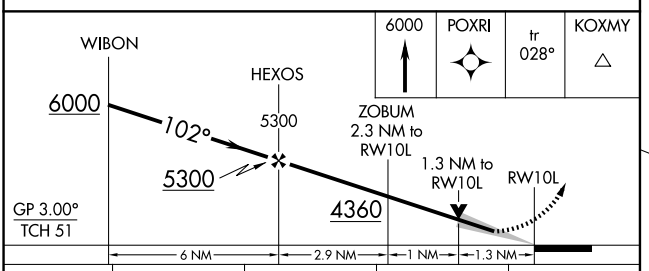

CATEGORY	A	B	C	D
LPV DA#	3785/24 200 (200-½)			
LNAV/VNAV DA	4041/45 456 (400-⅞)			
LNAV MDA	4020/24 435 (400-½)		4020/40 435 (400-¾)	
CIRCLING	4160-1 498 (500-1)		4180-1½ 518 (600-1½)	4580-3 918 (1000-3)

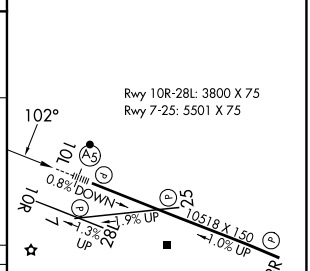

REIL Rwys 25 and 28R
HIRL Rwy 10L-28R
MIRL Rwys 7-25 and 10R-28L

NW-1, 19 MAR 2026 to 16 APR 2026

NW-1, 19 MAR 2026 to 16 APR 2026