LOC I-DQG	APP CRS	Rwy Ldg 10000
111.7	003°	TDZE 707
		Apt Elev 748

ILS or LOC RWY 36C
CHARLOTTE/DOUGLAS INTL (CLT)

RADAR required for procedure entry. DME or RADAR required.

Circling NA at night. Simultaneous approach authorized. DQG ILS LLZ Rwy 36C unusable for rollout guidance.

ALSF-2

MISSED APPROACH: Climb to 3000 on CLT VOR/DME R-001 to TOMME/CLT 15.4 DME and hold.

D-ATIS	CHARLOTTE APP CON		CHARLOTTE TOWER		GND CON	
121.15	128.325 (001°-119°)	257.2 (180°-359°)	118.1	257.8 (Rwys 18L-36R)	121.8	348.6 (W)
	120.05 (120°-295°)	307.8 (360°-179°)	126.4	257.8 (Rwy 18C-36C)	121.9	348.6 (E)
	134.75 (296°-360°)		133.35	257.8 (Rwy 18R-36L)		

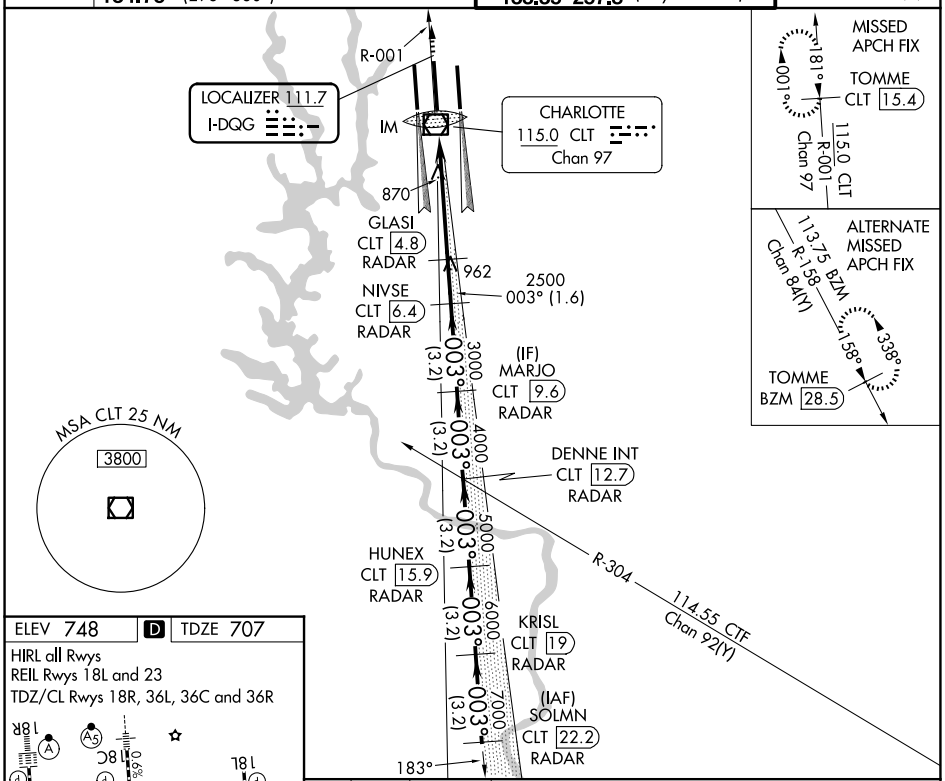

ELEV 748 | D | TDZE 707

HIRL all Rwys
REIL Rwys 18L and 23
TDZ/CL Rwys 18R, 36L, 36C and 36R

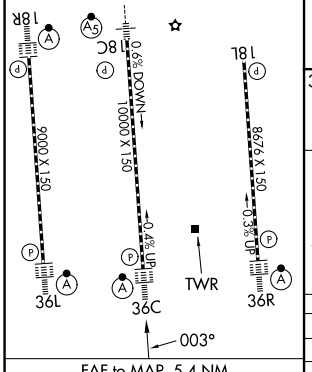

FAF to MAP 5.4 NM

Knots	60	90	120	150	180
Min:Sec	5:24	3:36	2:42	2:10	1:48

3000 | CLT R-001 | TOMME CLT 15.4

VGSI and ILS glidepath not coincident (VGSI Angle 3.00/TCH 72).

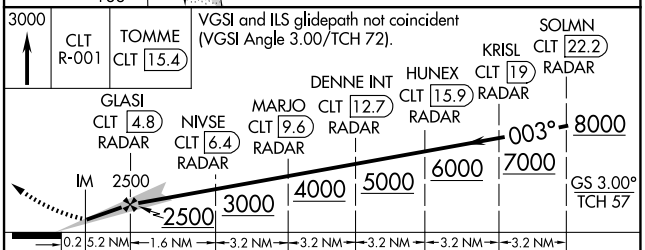

CATEGORY	A	B	C	D
S-ILS 36C	907/18 200 (200-½)			
S-LOC 36C	1120/24 413 (400-½)			
CIRCLING	1380-1 632 (700-1)		1500-2¼ 752 (800-2¼)	1500-2½ 752 (800-2½)

SE-2, 19 MAR 2026 to 16 APR 2026