LOC/DME I-CLE	APP CRS	Rwy Ldg	6R 8029	6L 9000
111.9	058°	TDZE	777	773
Chan 56		Apt Elev	800	800

ILS or LOC RWY 6R
CLEVELAND-HOPKINS INTL (CLE)

RNP APCH - GPS.

Circling Rwy 10 NA at night. Simultaneous approach authorized. Simultaneous operations require use of vertical guidance; maintain last assigned altitude until established on glideslope. Inop table does not apply to Sidestep 6L. For inop ALS, increase S-LOC 6R Cats C/D visibility to 1⅜ SM.

Rwy 6R MALSR (A5) | Rwy 6L ALSF-2 (A)

MISSED APPROACH: Climb to 3000 direct MOMBE and on track 099° to NEIIL and hold.

D-ATIS	CLEVELAND APP CON	CLEVELAND TOWER	GND CON
127.85	126.55 346.325	124.5 273.45	121.7 273.45

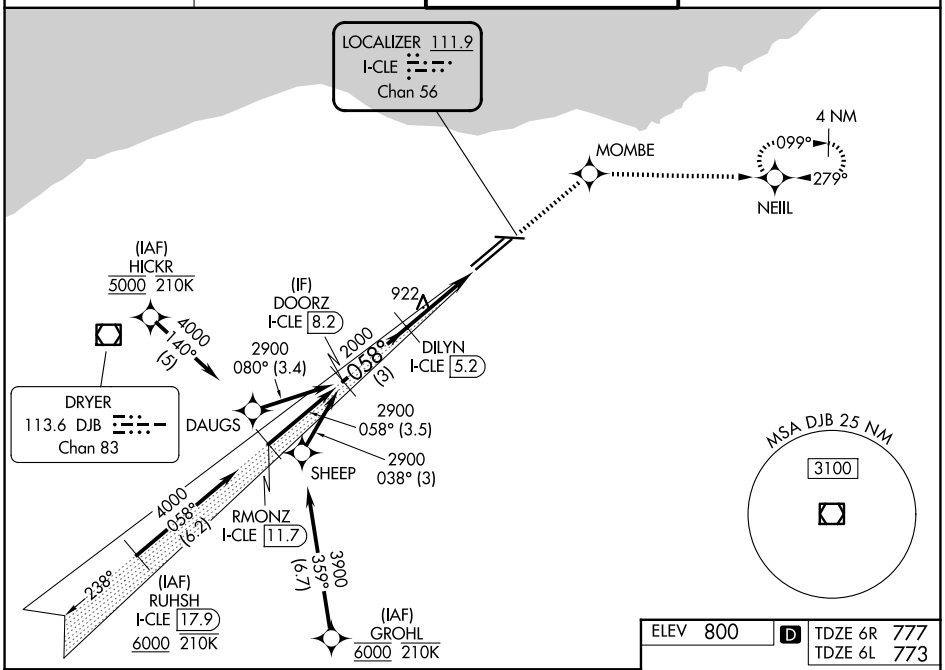

ELEV 800 | D | TDZE 6R 777 | TDZE 6L 773

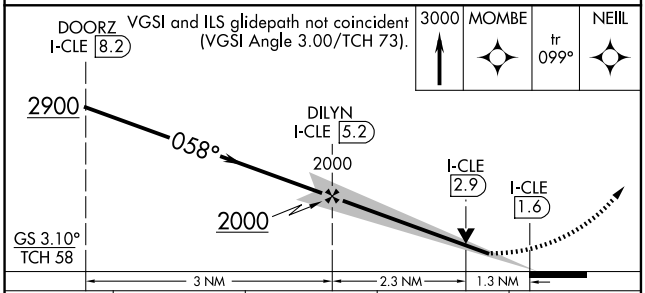

CATEGORY	A	B	C	D
S-ILS 6R	977/18 200 (200-½)			
S-LOC 6R	1260/24 483 (500-½)		1260/50 483 (500-1)	
SIDESTEP 6L	1260-1½ 487 (500-1½)			1260-2 487 (500-2)
CIRCLING	1420-1 620 (700-1)		1420-1¾ 620 (700-1¾)	1420-2 620 (700-2)

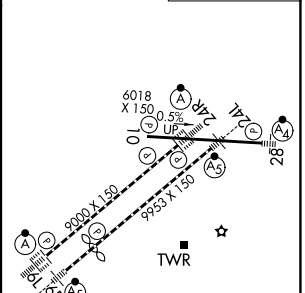

REIL Rwy 10
TDZ/CL Rwy 6L, 6R, 24L and 24R
HIRL Rwys 6L-24R, 6R-24L and 10-28

EC-2, 19 MAR 2026 to 16 APR 2026
EC-2, 19 MAR 2026 to 16 APR 2026