WAAS CH 60904 W24A	APP CRS 238°	Rwy Ldg 9000 TDZE 780 Apt Elev 799

RNAV (GPS) Y RWY 24R
CLEVELAND-HOPKINS INTL (CLE)

RNP APCH.

Circling Rwy 10 NA at night. For uncompensated Baro-VNAV systems, LNAV/VNAV NA below -19°C or above 54°C.

ALSF-2

MISSED APPROACH: Climb to 3000 direct ZAPAN and on track 274° to DJB VOR/DME and hold.

D-ATIS	CLEVELAND APP CON	CLEVELAND TOWER	GND CON
127.85	126.55 346.325	124.5 273.45	121.7 273.45

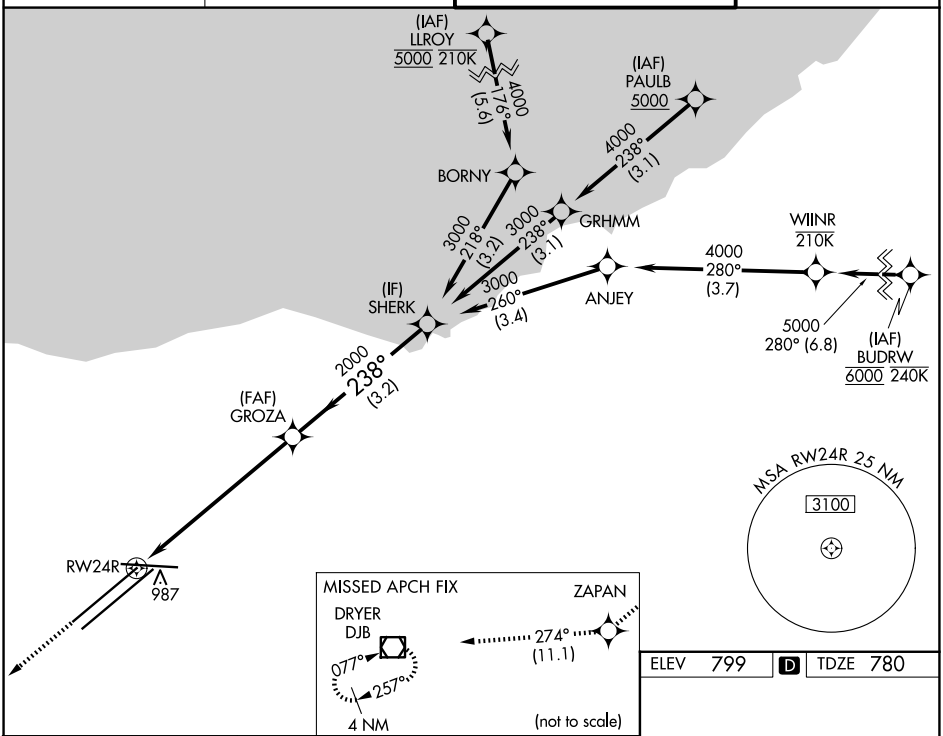

ELEV 799	D	TDZE 780

3000	ZAPAN	tr 274°	DJB

VGSI and RNAV glidepath not coincident (VGSI Angle 3.00/TCH 65).

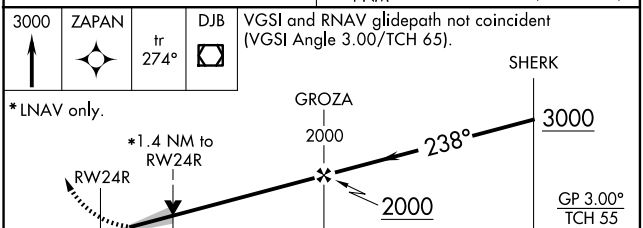

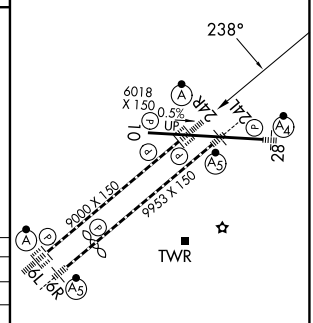

CATEGORY	A	B	C	D
LPV DA	980/18 200 (200-½)			
LNAV/VNAV DA	1168/35 388 (400-⅝)			
LNAV MDA	1240/24 460 (500-½)		1240/45 460 (500-⅞)	
CIRCLING	1420-1 621 (700-1)		1420-1¾ 621 (700-1¾)	1420-2 621 (700-2)

REIL Rwy 10
TDZ/CL Rwy 6L, 6R, 24L and 24R
HIRL Rwys 6R-24L, 6L-24R and 10-28

EC-2, 19 MAR 2026 to 16 APR 2026
EC-2, 19 MAR 2026 to 16 APR 2026