RNAV (GPS) RWY 13
PAGE FLD (FMY)

WAAS CH 73024 W13A	APP CRS 133°	Rwy Ldg 4296 TDZE 15 Apt Elev 17

RNP APCH.

When Circling to Rwy 31 at night, operational VGSI required, remain on or above VGSI glidepath until threshold. For uncompensated Baro-VNAV systems, LNAV/VNAV NA below -15°C or above 54°C.

MISSED APPROACH: Climb to 500 then climbing left turn to 2600 direct SERFS and hold.

ATIS	FORT MYERS APP CON ★	PAGE TOWER ★	GND CON	CLNC DEL
123.725	125.15 306.2 (Rwys 5, 13) 126.8 306.2 (Rwys 23, 31)	119.0 (CTAF) L 306.95	121.7	121.7

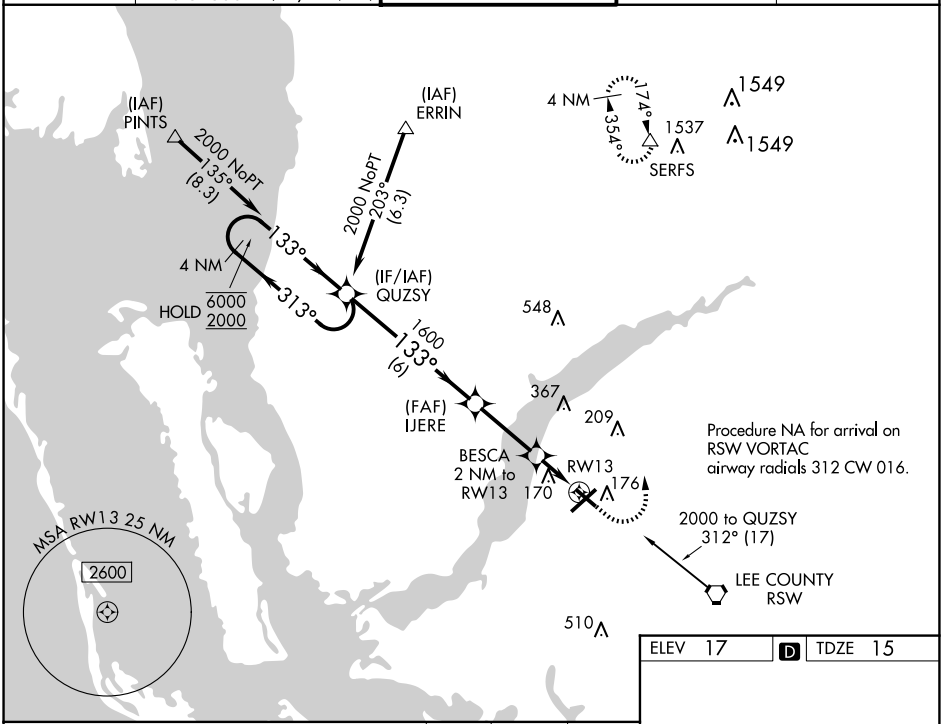

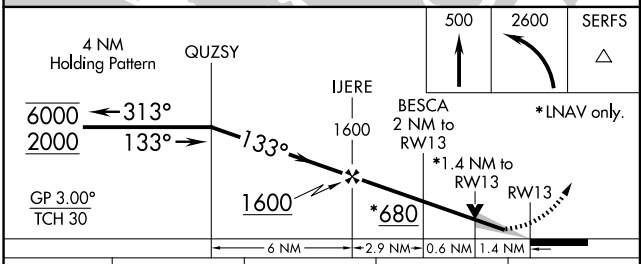

CATEGORY	A	B	C	D
LPV DA	265-1 250 (300-1)			
LNAV/VNAV DA	480-1⅝ 465 (500-1⅝)			
LNAV MDA	480-1 465 (500-1)		480-1⅜ 465 (500-1⅜)	
C CIRCLING	540-1 523 (600-1)		600-1½ 583 (600-1½)	680-2 663 (700-2)

ELEV 17 D TDZE 15

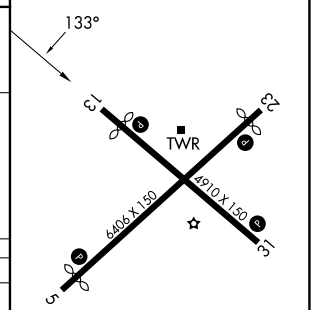

REIL Rwys 5, 13, 23 and 31 L
MIRL Rwy 5-23 and 13-31 L

SE-3, 19 MAR 2026 to 16 APR 2026

SE-3, 19 MAR 2026 to 16 APR 2026