LOC/DME I-VQX	APP CRS	Rwy Ldg	7500
110.75	274°	TDZE	667
Chan 44 (Y)		Apt Elev	680

ILS RWY 28L (SA CAT I)
CHICAGO O'HARE INTL (ORD)

From VOGLR: RNAV 1-GPS required.
Aircraft not GPS equipped - RADAR required for procedure entry. DME or RADAR required.
Simultaneous approach authorized.
Requires specific OPSPEC, MSPEC, or LOA approval and use of HUD to DH.

ALSF-2

MISSED APPROACH: Climb to 1200 then climbing left turn to 4000 direct CGT VORTAC and hold.

D-ATIS	CHICAGO APP CON	O'HARE TOWER	GND CON		(TWR CENTER)	CLNC DEL	CPDLC
135.4 282.225	119.0 292.125	133.0 348.0	124.125 (TWR NORTH) 118.05 (TWR SOUTH) 226.675 (ALL TWRS)		121.75 (OBND) 121.9 (IBND)	121.6	

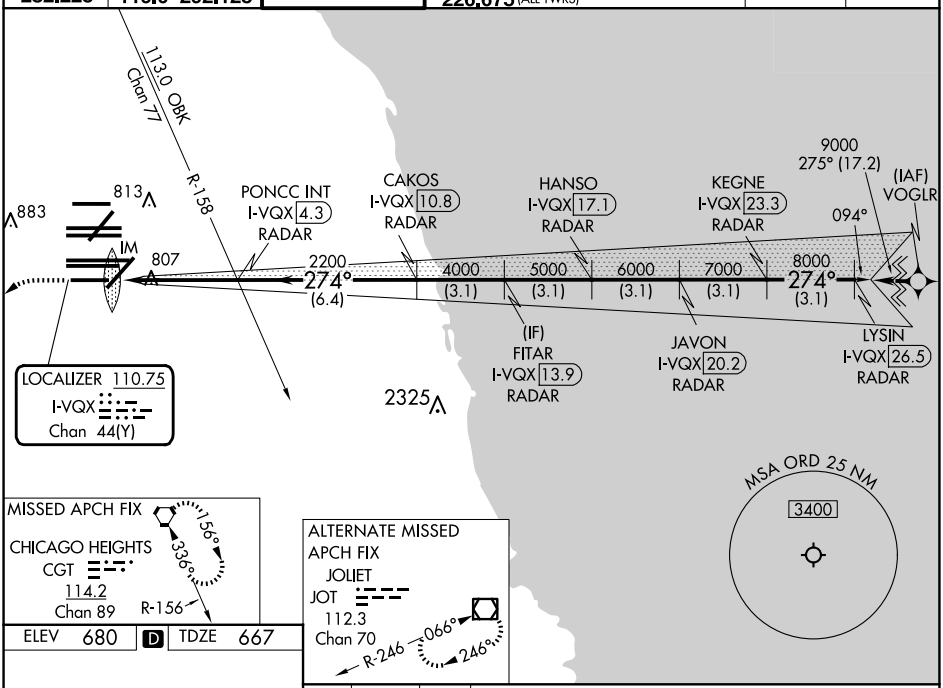

MISSED APCH FIX
CHICAGO HEIGHTS
CGT
114.2
Chan 89
156°
336°
R-156

ALTERNATE MISSED APCH FIX
JOLIET
JOT
112.3
Chan 70
R-246
066°
246°

ELEV 680 D TDZ 667

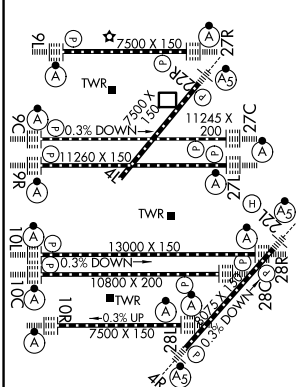

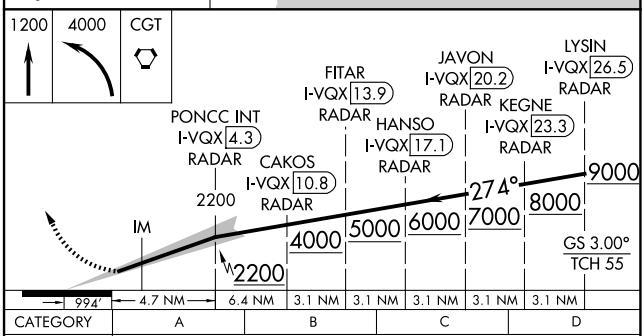

CATEGORY	A	B	C	D
S-ILS 28L	RA 157/14 150 DA 817			

SA CATEGORY I ILS-SPECIAL AIRCREW & AIRCRAFT CERTIFICATION REQUIRED

EC-3, 19 MAR 2026 to 16 APR 2026

EC-3, 19 MAR 2026 to 16 APR 2026