RNAV (GPS) RWY 9C
CHICAGO O'HARE INTL (ORD)

WAAS CH 58143 W09D	APP CRS 093°	Rwy Ldg 11245	TDZE 673	Apt Elev 680

RNP APCH.

Simultaneous approach authorized. LNAV procedure NA during simultaneous operations. Use of FD or AP required during simultaneous operations. For uncompensated Baro-VNAV systems, LNAV/VNAV NA below -19°C or above 54°C. For inop ALS, increase LNAV/VNAV all cats visibility to RVR 4500 and LNAV Cat C/D to 1⅜ SM.

ALSF-2

MISSED APPROACH: Climb to 1200 then climbing left turn to 4000 direct DEERE and hold.

D-ATIS	CHICAGO APP CON	O'HARE TOWER	GND CON	(TWR CENTER)	CLNC DEL	CPDLC
135.4 282.225	119.0 292.125	121.15 348.0	124.125 (TWR NORTH) 118.05 (TWR SOUTH) 226.675 (ALL TWRS)	121.75 (OBND) 121.9 (IBND)	121.6	

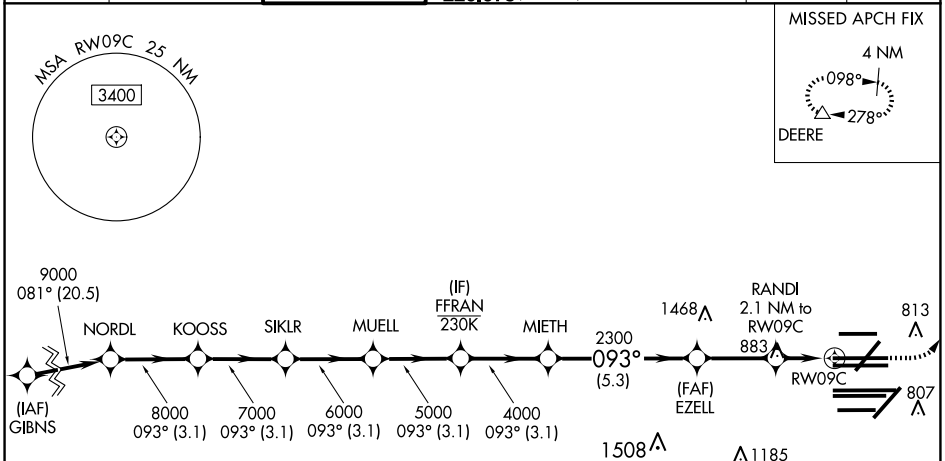

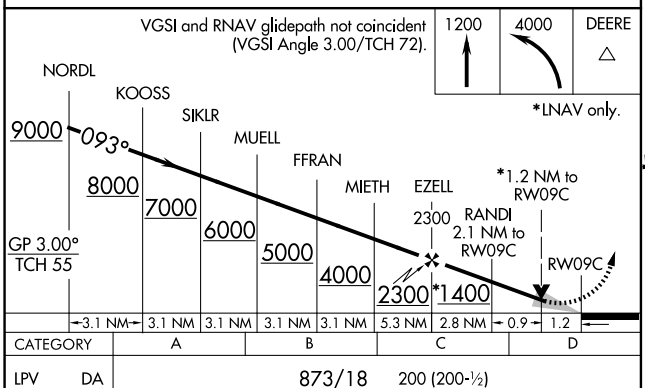

CATEGORY		A	B	C	D
LPV	DA	873/18 200 (200-½)			
LNAV/VNAV	DA	976/24 303 (300-½)			
LNAV	MDA	1140/24 467 (500-½)		1140/50 467 (500-1)	

ELEV 680 D TDZE 673

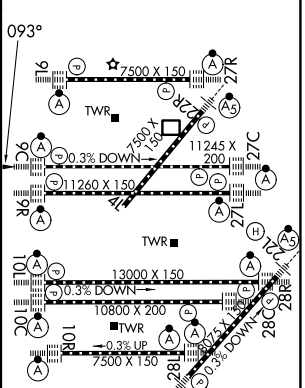

HIRL all Rwys
TDZ/CL all Rwys except 4L

EC-3, 19 MAR 2026 to 16 APR 2026

EC-3, 19 MAR 2026 to 16 APR 2026