| WAAS CH 77937 W10D | APP CRS 090° | Rwy Ldg 7500 TDZE 680 Apt Elev 680 |
|---|---|---|

# RNAV (GPS) Y RWY 10R
## CHICAGO O'HARE INTL (ORD)

RNP APCH.

Simultaneous approach authorized. For uncompensated Baro-VNAV systems, LNAV/VNAV NA below -19°C or above 54°C.
LNAV procedure NA during simultaneous operations.
Use of FD or AP providing RNAV track guidance required during simultaneous operations.
For inop ALS, increase LNAV/VNAV all Cats visibility to 1⅜ SM.

ALSF-2

MISSED APPROACH: Climb to 1200 then climbing right turn to 4000 direct DPA VOR/DME and hold.

| D-ATIS | CHICAGO APP CON | O'HARE TOWER | GND CON | | CLNC DEL | CPDLC |
|---|---|---|---|---|---|---|
| 135.4 282.225 | 119.0 292.125 | 133.0 348.0 | 124.125 (TWR NORTH) 118.05 (TWR SOUTH) 226.675 (ALL TWRS) | (TWR CENTER) 121.75 (OBND) 121.9 (IBND) | 121.6 | |

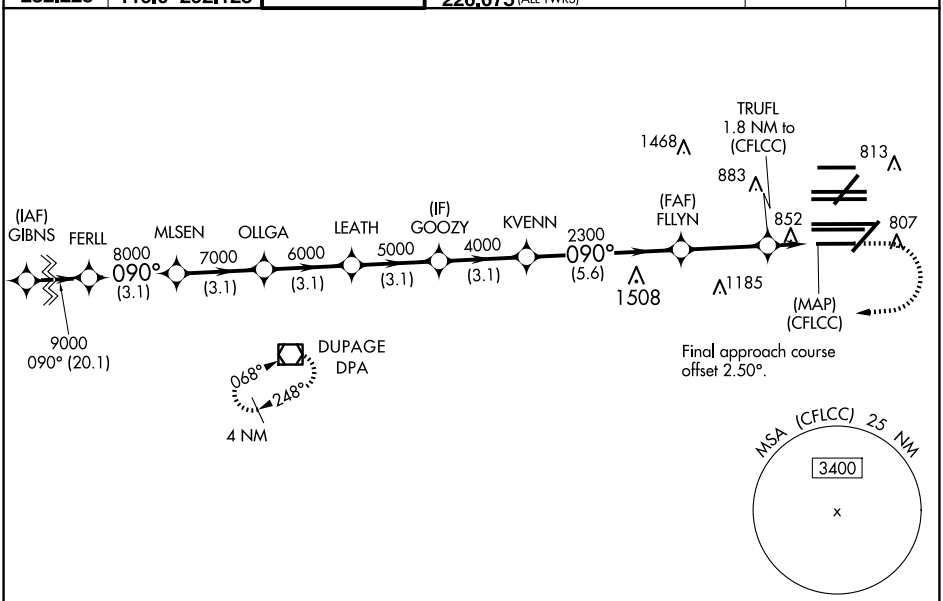


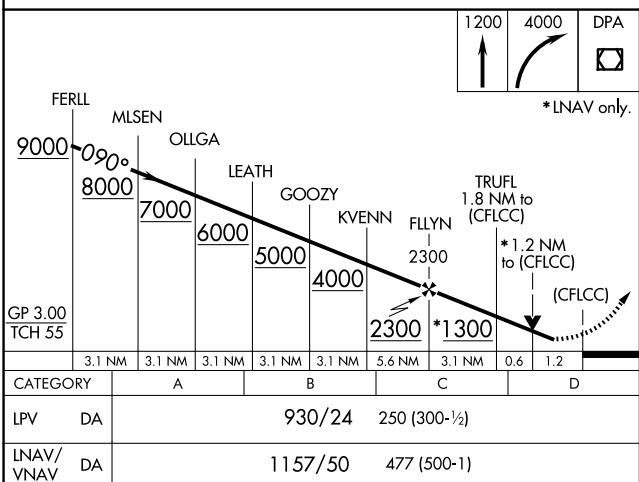


| CATEGORY | | A | B | C | D |
|---|---|---|---|---|---|
| LPV | DA | 930/24 250 (300-½) | | | |
| LNAV/VNAV | DA | 1157/50 477 (500-1) | | | |
| LNAV | MDA | 1120/24 440 (500-½) | | 1120/40 440 (500-¾) | |

ELEV 680 D TDZE 680

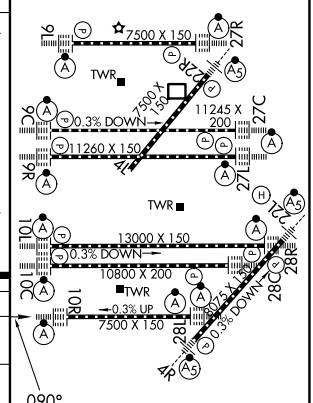


HIRL all Rwys
TDZ/CL all Rwys except 4L

EC-3, 19 MAR 2026 to 16 APR 2026

EC-3, 19 MAR 2026 to 16 APR 2026