WAAS CH 65837 W28D	APP CRS 273°	Rwy Ldg 7500 TDZE 667 Apt Elev 680

RNAV (GPS) Z RWY 28L
CHICAGO O'HARE INTL (ORD)

RNP APCH.

Simultaneous approach authorized.
LNAV procedure NA during simultaneous operations.
For uncompensated Baro-VNAV systems, LNAV/VNAV NA below -19C or above 54C.
Use of FD or AP required during simultaneous operations.

ALSF-2

MISSED APPROACH: Climb 1200 then climbing left turn to 4000 direct CGT VORTAC and hold.

D-ATIS	CHICAGO APP CON	O'HARE TOWER	GND CON	(TWR CENTER)	CLNC DEL	CPDLC
135.4 282.225	119.0 292.125	133.0 348.0	124.125 (TWR NORTH) 118.05 (TWR SOUTH) 226.675 (ALL TWRS)	121.75 (OBND) 121.9 (IBND)	121.6	

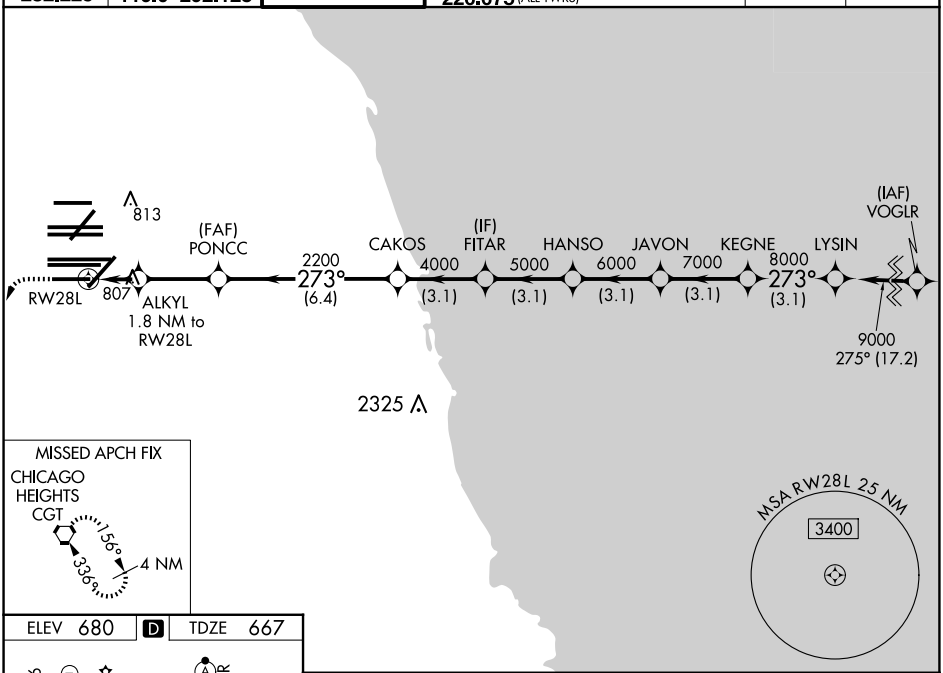

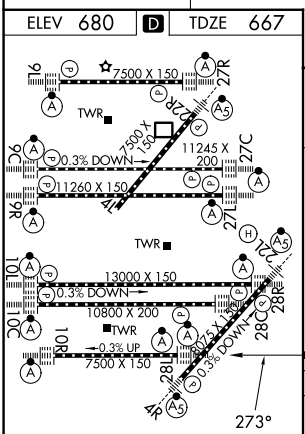

HIRL all Rwys
TDZ/CL all Rwys except 4L

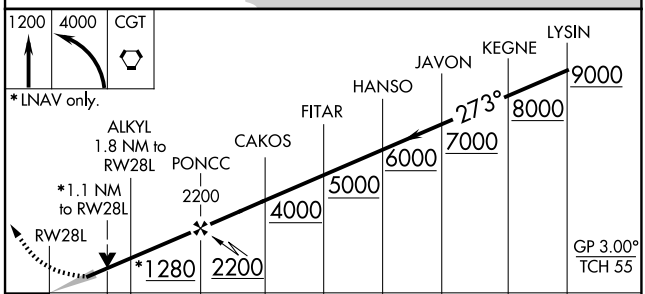

CATEGORY	A	B	C	D
LPV DA	867/18 200 (200-½)			
LNAV/VNAV DA	1090/40 423 (500-¾)			
LNAV MDA	1060/24 393 (400-½)		1060/35 393 (400-⅝)	

EC-3, 19 MAR 2026 to 16 APR 2026
EC-3, 19 MAR 2026 to 16 APR 2026