WAAS CH 49137 W10A	APP CRS 096°	Rwy Ldg 3463 TDZE 1013 Apt Elev 1048

RNAV (GPS) RWY 10
GREENVILLE DOWNTOWN (GMU)

For uncompensated Baro-VNAV systems, LNAV/VNAV NA below -6°C (22°F) or above 54°C (130°F). DME/DME RNP-0.3 NA. When local altimeter setting not received, use Greer altimeter setting and increase all DA 29 feet and all MDA 40 feet; increase LNAV/VNAV all Cats visibility ⅛ mile and Circling Cat C visibility ¼ mile.

MISSED APPROACH: Climb to 3700 direct JADOT and hold.

ATIS	GREER APP CON ★	GREENVILLE TOWER ★	GND CON	UNICOM
127.075	118.8 270.275	119.9 (CTAF) L 257.7	121.25	122.95

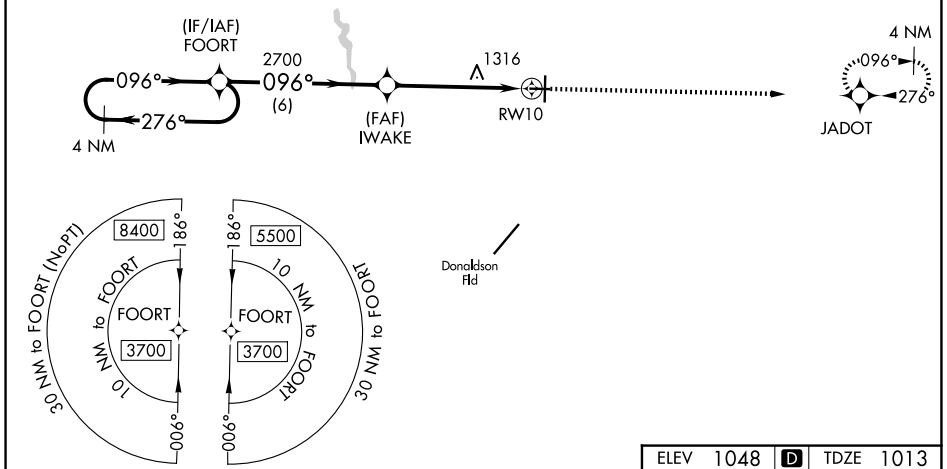

ELEV 1048 D TDZE 1013

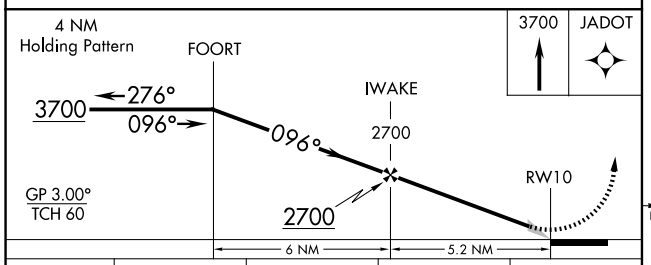

CATEGORY	A	B	C	D
LPV DA	1269-1 256 (300-1)			
LNAV/VNAV DA	1351-1⅛ 338 (400-1⅛)			
LNAV MDA	1580-1 567 (600-1)		1580-1⅝ 567 (600-1⅝)	
CIRCLING	1620-1 572 (600-1)		1780-2 732 (800-2)	1860-2¾ 812 (900-2¾)

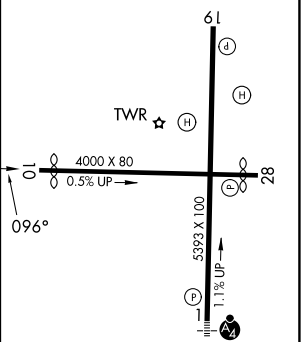

REIL Rwy 28
REIL Rwy 19 L
MIRL Rwy 10-28
HIRL Rwy 1-19 L

SE-2, 19 MAR 2026 to 16 APR 2026