TACAN RWY 22
ELLINGTON (EFD)

TACAN EFD Chan 31 (109.4)	APP CRS 226°	Rwy Ldg 8001 TDZE 31 Apt Elev 33

Circling NA west of Rwy 17R-35L. When ALS inop, increase S-22 Cat A/B visibility to RVR 5500 and Cat C/D/E to 1⅜ miles.

MALSR

MISSED APPROACH: Climbing left turn to 3100 on EFD TACAN R-136 to WATFO/EFD 16 DME and hold.

ATIS	HOUSTON APP CON	ELLINGTON TOWER	GND CON
135.575 269.9	134.45 284.0	126.05 253.5	121.6 275.8

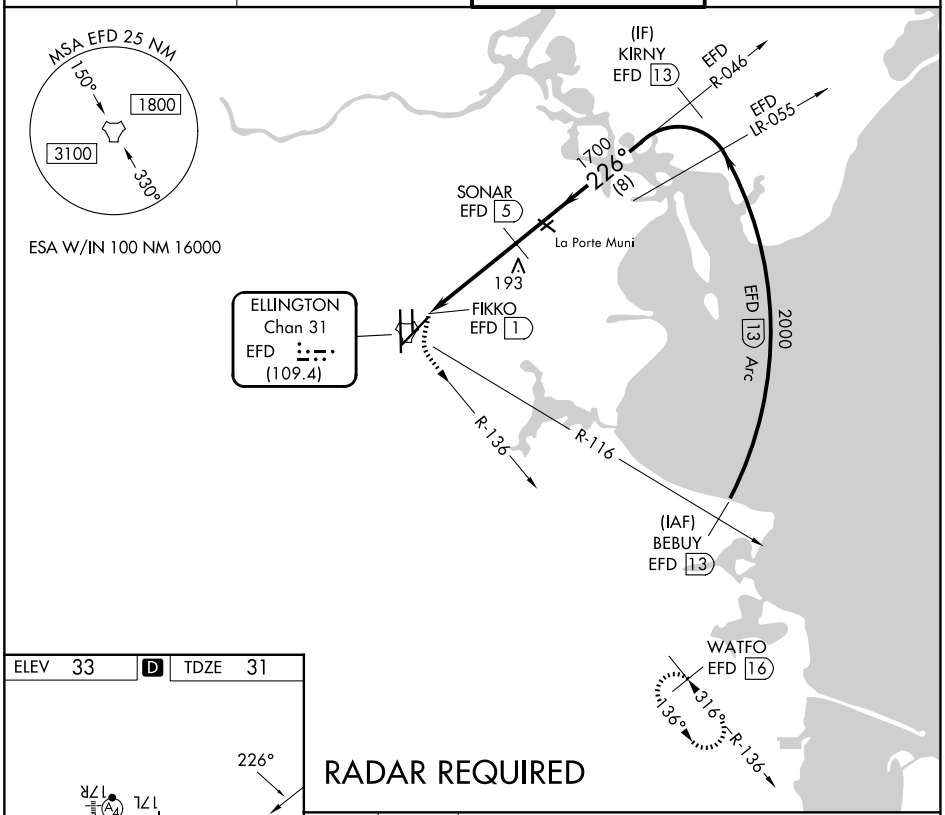

SC-5, 19 MAR 2026 to 16 APR 2026

ELEV 33 | D | TDZE 31

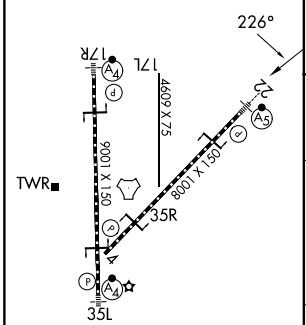

HIRL Rwys 4-22 and 17R-35L
TDZ/CL Rwys 17R, 22 and 35L

RADAR REQUIRED

3100
EFD
R-136

WATFO
EFD 16

VGSI and descent angles not coincident (VGSI Angle 3.00/TCH 50).

Cat D/E VDA not for civil use.

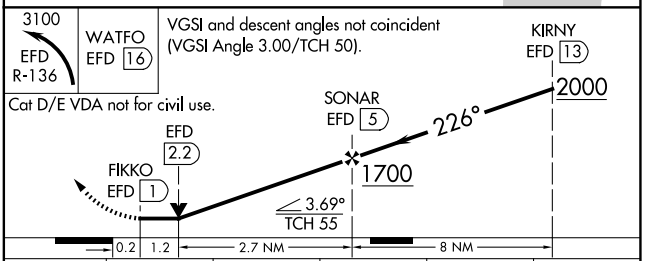

CATEGORY	A	B	C	D	E
S-22	500/24 469 (500-½)		500/50 469 (500-1)		
CIRCLING	500-1 467 (500-1)		580-1½ 547 (600-1½)	640-2 607 (700-2)	700-2¼ 667 (700-2¼)