APP CRS	Rwy Ldg	10000
230°	TDZE	790
	Apt Elev	796

RNAV (RNP) Z RWY 23L
INDIANAPOLIS INTL (IND)

RNP AR APCH - GPS.

For uncompensated Baro-VNAV systems, procedure NA below -20°C or above 54°C. Simultaneous approach authorized for arrivals from LLARY only.

MALSR

MISSED APPROACH: Climb to 1500, then climbing left turn to 3000 direct OZMOE and hold.

D-ATIS	INDIANAPOLIS APP CON	INDY TOWER	GND CON	CLNC DEL	CPDLC
134.25	128.175 317.8	120.9 251.1	121.9	128.75 251.1	

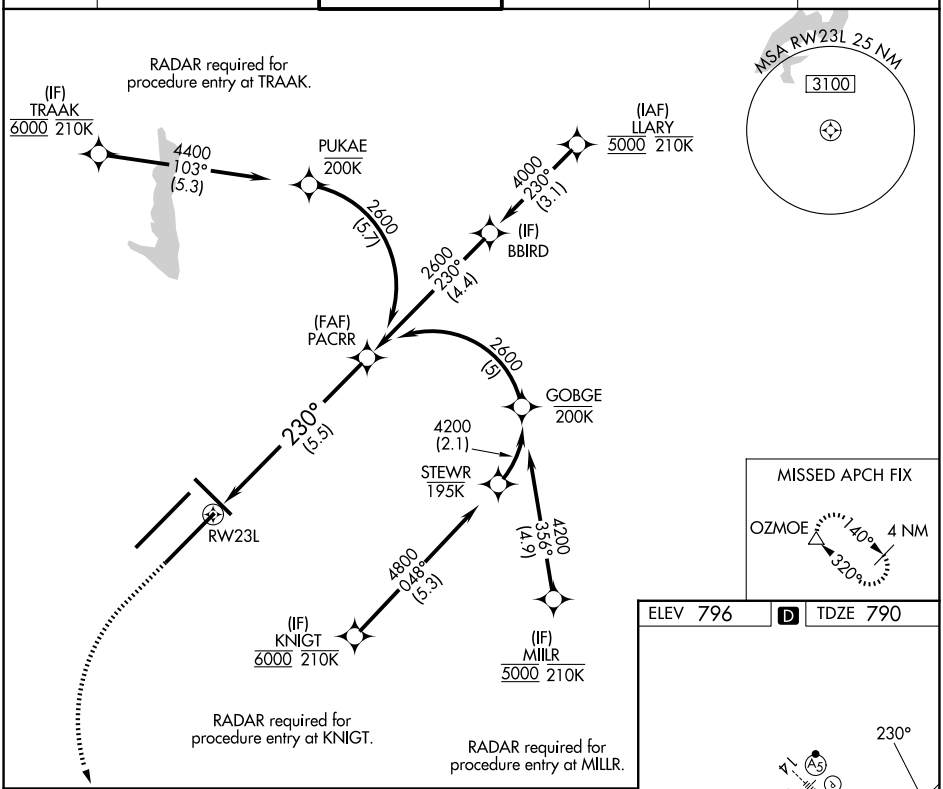

1500	3000	OZMOE

VGSI and RNAV glidepath not coincident (VGSI Angle 3.00/TCH 71).

See planview for multiple IF locations.

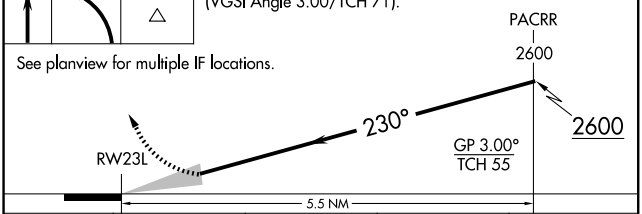

CATEGORY	A	B	C	D
RNP 0.30 DA	1175/35	385 (400-⅝)		

AUTHORIZATION REQUIRED

ELEV 796 | D | TDZE 790

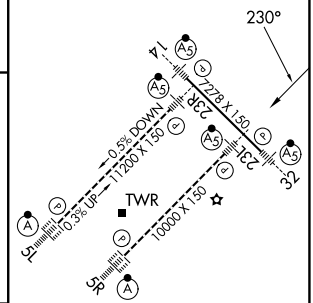

HIRL all Rwys
TDZ/CL Rwys 5L and 5R