WAAS CH 42642 W19B	APP CRS 191°	Rwy Ldg 4182 TDZE 675 Apt Elev 729

RNAV (GPS) RWY 19L
GENERAL MITCHELL INTL (MKE)

RNP APCH.

Rwy 19L helicopter visibility reduction below ¾ SM NA. For uncompensated Baro-VNAV systems, LNAV/VNAV NA below -20°C or above 54°C.

MISSED APPROACH: Climb to 1600 then climbing right turn to 2900 direct BAE VOR/DME and hold.

D-ATIS	MILWAUKEE APP CON	MILWAUKEE TOWER	GND CON	CLNC DEL	CPDLC
126.4	126.5 307.0	124.575 269.05	121.8 263.125	120.8	

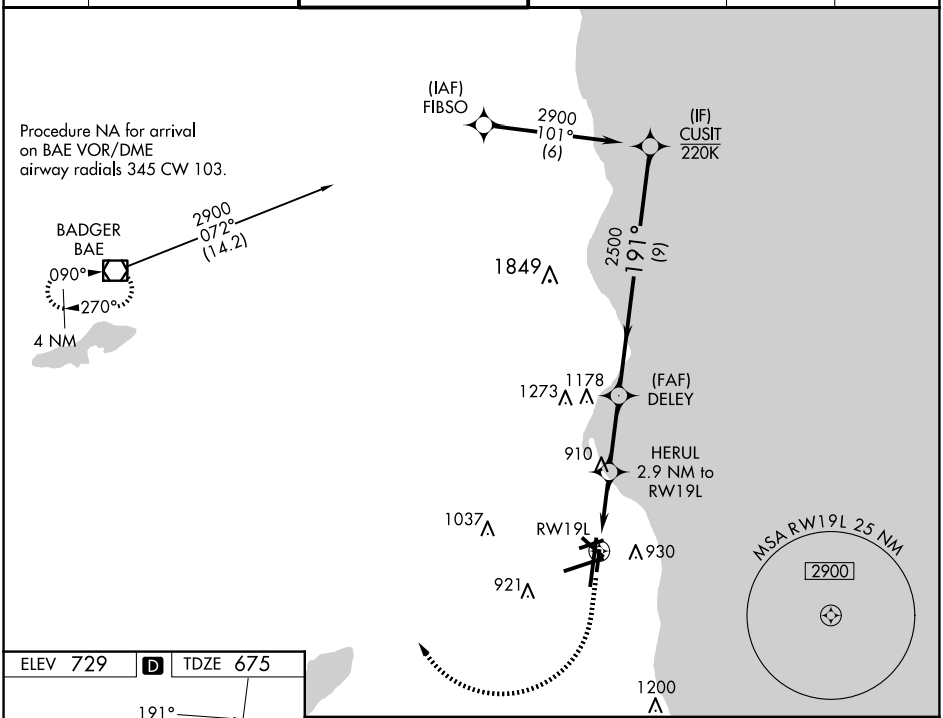

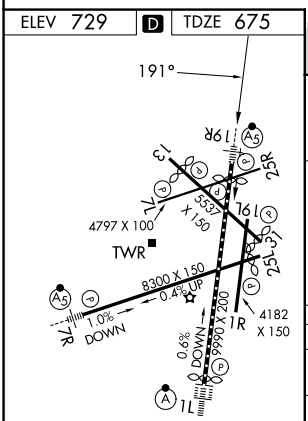

TDZ/CL Rwy 1L
REIL Rwys 1R, 7L, 13, 25L, 25R, and 31
HIRL Rwys 1L-19R and 7R-25L
MIRL Rwys 1R-19L, 13-31, and 7L-25R

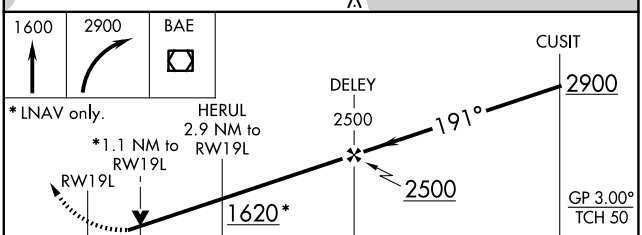

CATEGORY	A	B	C	D
LPV DA	1032-1 357 (400-1)			
LNAV VNAV DA	1072-1⅛ 397 (400-1⅛)			
LNAV MDA	1080-1 405 (400-1)		1080-1⅛ 405 (400-1⅛)	
C CIRCLING	1240-1 511 (600-1)		1240-1½ 511 (600-1½)	1360-2 631 (700-2)

EC-3, 19 MAR 2026 to 16 APR 2026