APP CRS	Rwy Ldg	7601
021°	TDZE	587
	Apt Elev	599

RNAV (RNP) Z RWY 2C
NASHVILLE INTL (BNA)

RNP APCH - GPS. Authorization required. From SITEE, JOVEE, LNWOD, RMSEY or MIGAN: RF.

For uncompensated Baro-VNAV systems, procedure NA below -10°C or above 54°C. Simultaneous approach authorized. For inop ALS, increase RNP 0.15 all Cats visibility to RVR 4500, increase RNP 0.30 all Cats visibility to 1⅜ SM.

MALSR

MISSED APPROACH: Climb to 1300 then climbing left turn to 4000 direct TANDS and hold.

D-ATIS	NASHVILLE APP CON	NASHVILLE TOWER	GND CON
135.1	118.4 360.7 (030°-196°) 119.35 372.0 (197°-029°)	118.6 257.8	121.9 348.6

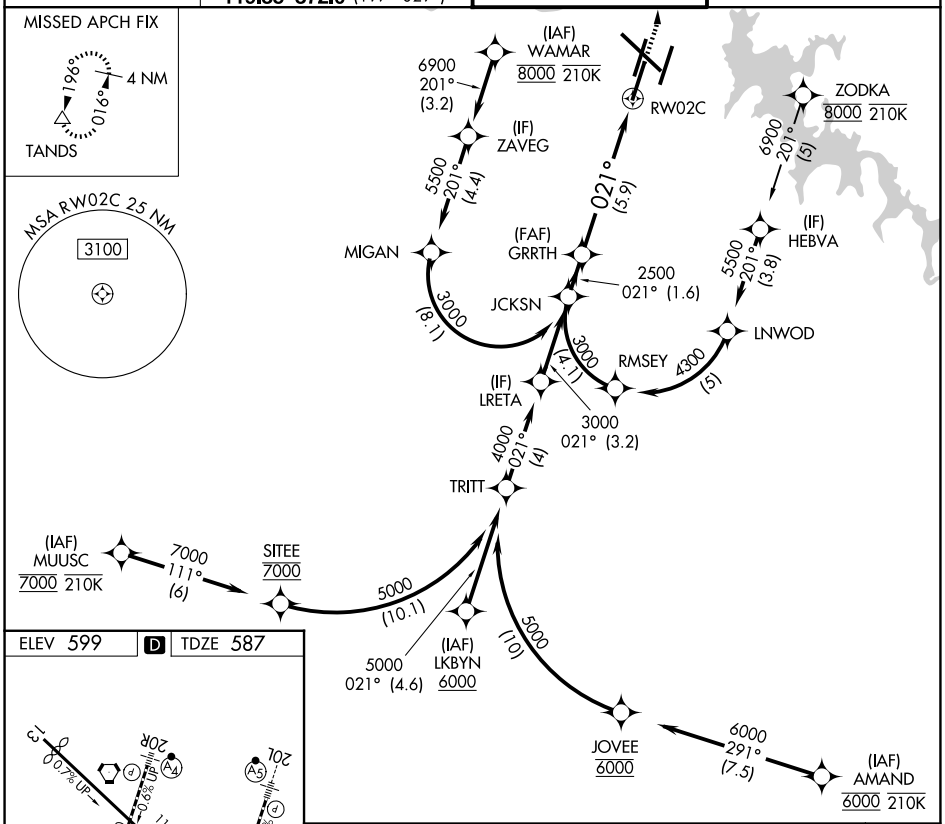

ELEV 599 | D | TDZE 587

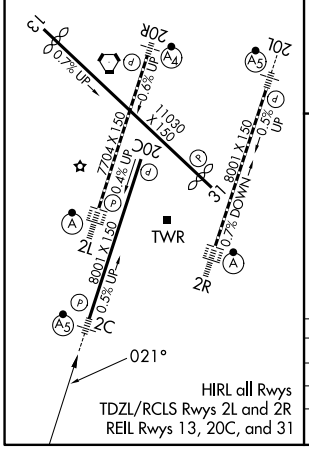

See planview for multiple IF locations.

1300	4000	TANDS
↑	↰	△

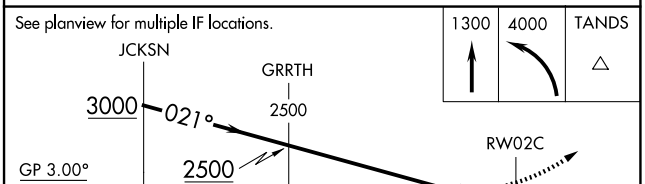

CATEGORY	A	B	C	D
RNP 0.15 DA	852/24 265 (300-½)			
RNP 0.30 DA	1018/50 431 (500-1)			

AUTHORIZATION REQUIRED

SE-1, 19 MAR 2026 to 16 APR 2026
SE-1, 19 MAR 2026 to 16 APR 2026