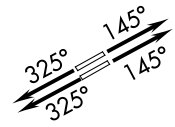
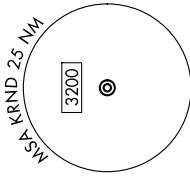


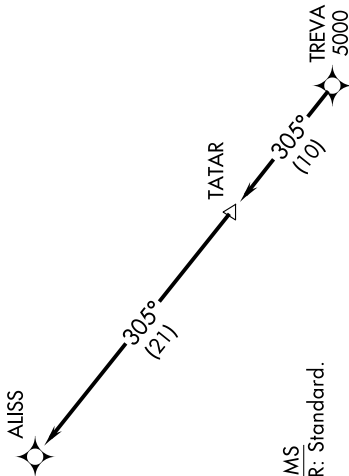
# ALISS SEVEN DEPARTURE (RNAV)

SC-3, 19 MAR 2026 to 16 APR 2026

**TOP ALTITUDE:  
ASSIGNED BY ATC**



RNAV 1 - DME/DME/IRU or GPS.  
RADAR required for non-GPS equipped aircraft.  
RADAR required.



**TAKEOFF MINIMUMS**  
Rwys 15L/R, 33L/R: Standard.

- SAN ANTONIO DEP CON  
127.1 290.225
- ATIS ★  
290.525
- ATIS (HANGOVER) ★  
327.8
- CLNC DEL (15L-33R)  
338.35
- GND CON
- 119.65 275.8
- GND CON (HANGOVER)  
124.75 353.75
- TOWER ★  
128.25 294.7
- HANGOVER TOWER ★  
120.5 291.1



**DEPARTURE ROUTE DESCRIPTION**

TAKEOFF RUNWAYS 15L/R: Climb on heading 145° or as assigned by ATC, for vectors to TREVA, thence . . .

TAKEOFF RUNWAYS 33L/R: Climb on heading 325° or as assigned by ATC, for vectors to TREVA, thence . . .

. . . on track 305° to TATAR, then on track 305° to ALISS. Maintain ATC assigned altitude. Expect filed altitude 10 minutes after departure.

NOTE: Chart not to scale.

# ALISS SEVEN DEPARTURE (RNAV)

SC-3, 19 MAR 2026 to 16 APR 2026