WAAS CH 50242 W32A	APP CRS 322°	Rwy Ldg 7521 TDZE 37 Apt Elev 37

RNAV (GPS) RWY 32L
MOFFETT FEDERAL AIRFIELD (NUQ)

RNP APCH - GPS.

Rwy 32L helicopter visibility reduction below ¾ SM NA. For uncompensated Baro-VNAV systems, LNAV/VNAV NA below 0°C or above 47°C .

MISSED APPROACH: Climb to 3200 direct PEYIC and hold.

ATIS	NORCAL APP CON	MOFFETT TOWER★	GND CON
124.175 283.0	120.1 290.25	119.55 (CTAF) L 259.65	121.85 278.95

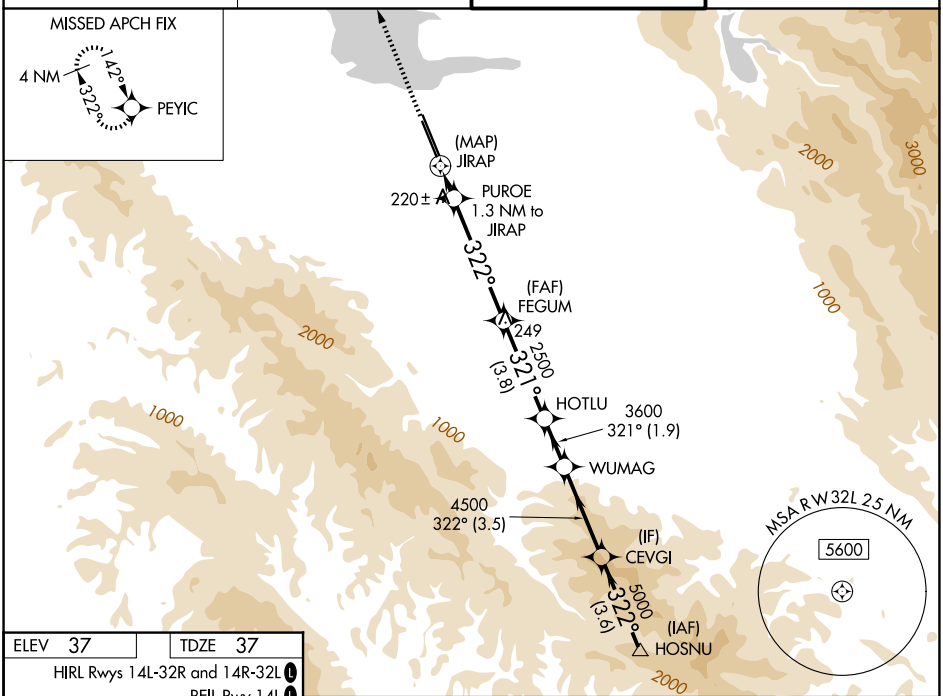

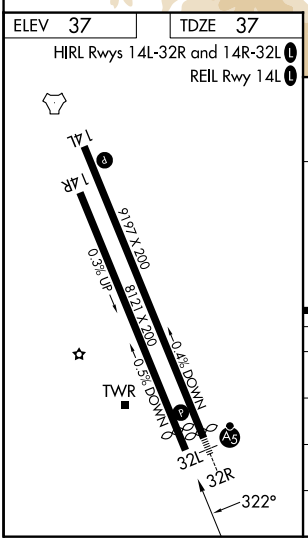

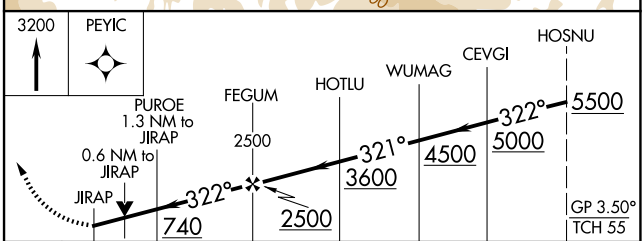

CATEGORY	A	B	C	D
LPV DA	338-⅞ 301 (300-⅞)			
LNAV/VNAV DA	478-1⅜ 441 (500-1⅜)			
LNAV MDA	480-1 443 (500-1)		480-1⅜ 443 (500-1⅜)	
CIRCLING	540-1 503 (600-1)	600-1 563 (600-1)	620-1½ 583 (600-1½)	780-2¼ 743 (800-2¼)

SW-2, 19 MAR 2026 to 16 APR 2026