ILS or LOC RWY 5L
RALEIGH-DURHAM INTL (RDU)

LOC/DME I-GKK	APP CRS	Rwy Ldg	10000
109.1	054°	TDZE	384
Chan 28		Apt Elev	435

RNAV 1-DME/DME/IRU or GPS or RADAR required for procedure entry. DME or RADAR required for LOC only.

Simultaneous approach authorized.

MALSR

MISSED APPROACH: Climb to 1000 then climbing left turn to 2200 on heading 310° and RDU VORTAC R-356 to DUHAM INT/RDU 11 DME and hold.

D-ATIS	RALEIGH APP CON	RALEIGH TOWER	GND CON	CLNC DEL	CPDLC
123.8	127.675 307.9	127.45 257.8	121.9 348.6	120.1	

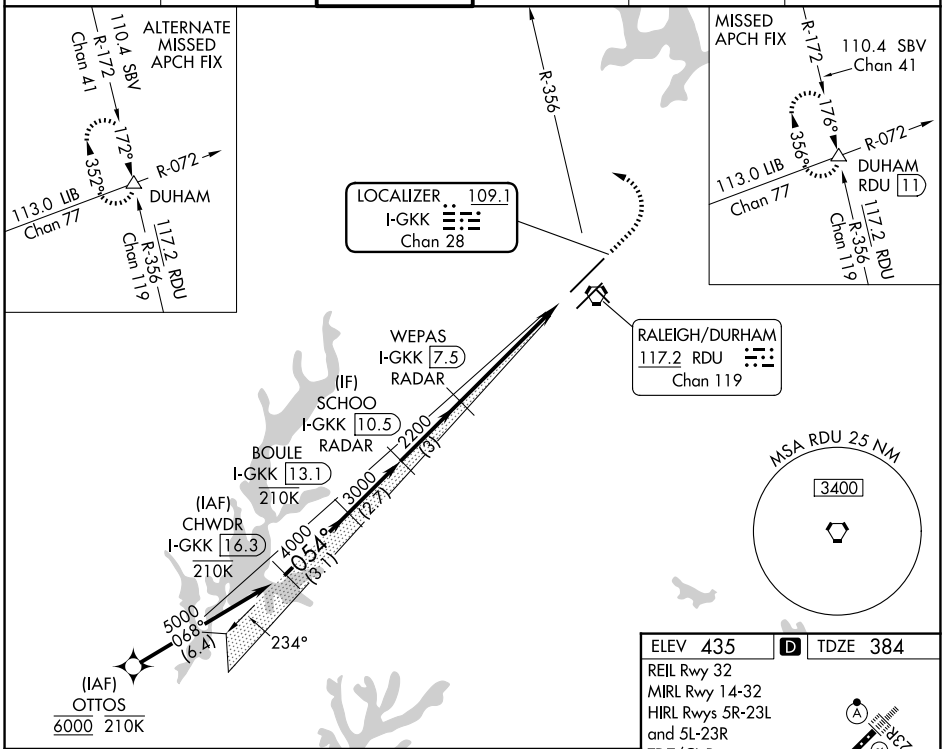

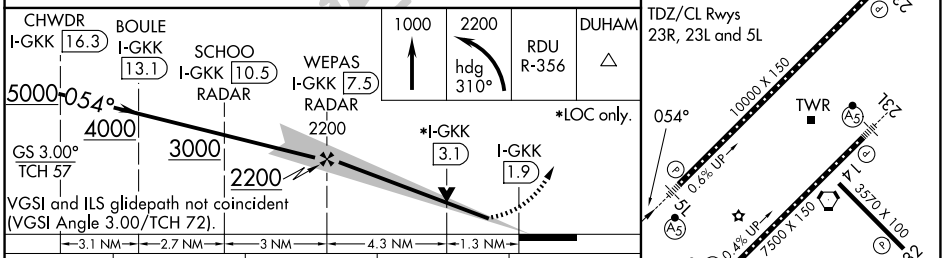

ELEV 435	D	TDZE 384

REIL Rwy 32
MIRL Rwy 14-32
HIRL Rwys 5R-23L and 5L-23R
TDZ/CL Rwys 23R, 23L and 5L

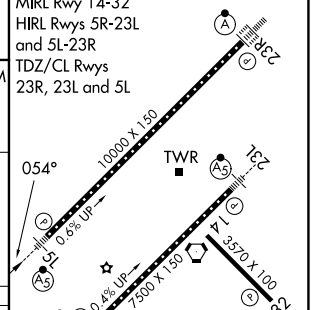

CATEGORY	A	B	C	D
S-ILS 5L	598/18 214 (200-½)			
S-LOC 5L	840/24 456 (500-½)		840/45 456 (500-⅞)	
CIRCLING	960-1 525 (600-1)		1020-1½ 585 (600-1½)	1180-2½ 745 (800-2½)

FAF to MAP 5.6 NM

Knots	60	90	120	150	180
Min:Sec	5:36	3:44	2:48	2:14	1:52

SE-2, 19 MAR 2026 to 16 APR 2026