ILS or LOC RWY 28L
PITTSBURGH INTL (PIT)

LOC I-PFS	APP CRS		28L	28C
108.9	281°	Rwy Ldg	11500	9708
		TDZE	1125	1134
		Apt Elev	1203	1203

Simultaneous approach authorized. For inop ALS, increase S-ILS 28L Cat E visibility to RVR 4000 and S-LOC 28L Cats C, D, E visibility to 1⅝ SM. DME from MMJ DME. Simultaneous reception of I-PFS and MMJ DME required.

MALSR

MISSED APPROACH: Climb to 4000 on heading 280° and HLG VOR/DME R-043 to HLG VOR/DME and hold.

D-ATIS	PITTSBURGH APP CON	PITTSBURGH TOWER	GND CON	CLNC DEL
ARR 127.25 DEP 135.9	123.95 360.8	128.3 291.7	SOUTH 121.9 348.6 NORTH 127.8 348.6	126.75 353.7

CPDLC

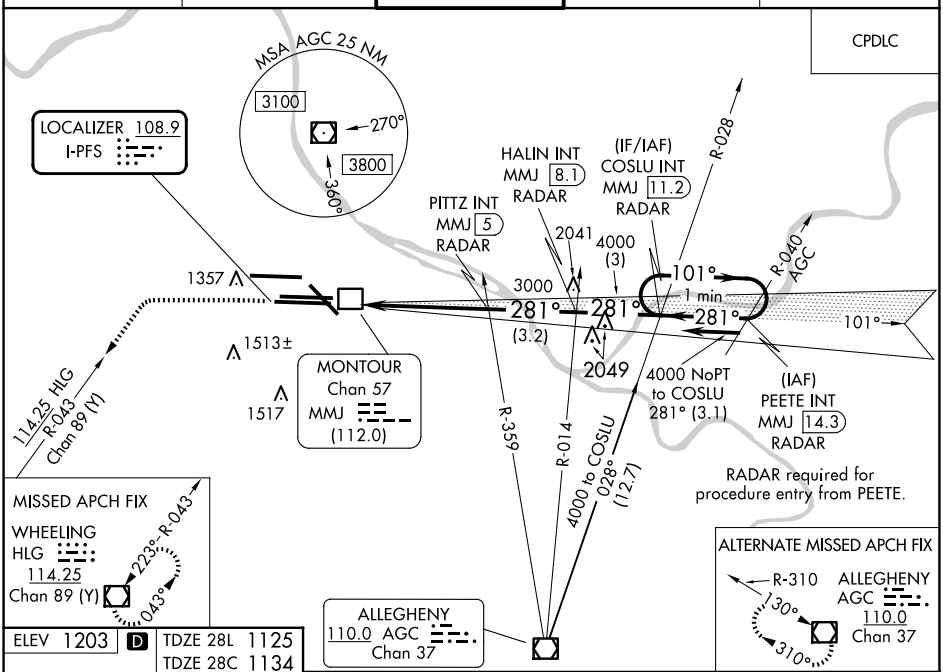

ELEV 1203 D TDZE 28L 1125 TDZE 28C 1134

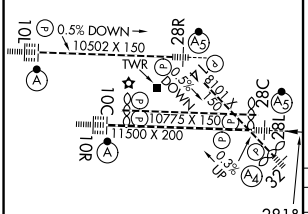

REIL Rwy 10C
HIRL all Rwys
TDZ/CL Rwys 10L, 10R, 28L, 28R, 28C, and 32

FAF to MAP 5.7 NM					
Knots	60	90	120	150	180
Min:Sec	5:42	3:48	2:51	2:17	1:54

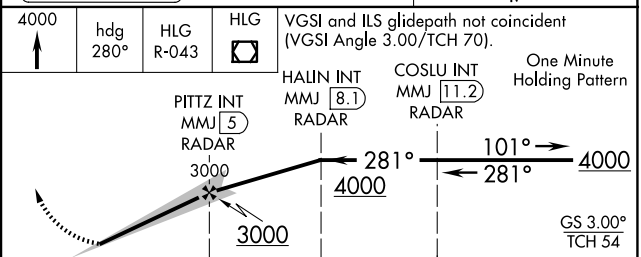

CATEGORY	A	B	C	D	E
S-ILS 28L	1325/18 200 (200-½)				
S-LOC 28L	1700/24 575 (600-½)		1700-1¼ 575 (600-1¼)		
SIDESTEP 28C	1700-1 566 (600-1)		1700-1½ 566 (600-1½)	1700-2 566 (600-2)	
C CIRCLING	1700-1 497 (500-1)		1880-2 677 (700-2)	1880-2¼ 677 (700-2¼)	1880-2½ 677 (700-2½)

NE-4, 19 MAR 2026 to 16 APR 2026