ILS RWY 18C (SA CAT I & II)
CINCINNATI/NORTHERN KENTUCKY INTL (CVG)

LOC/DME I-SIC	APP CRS	Rwy Ldg	11000
111.55	186°	TDZE	875
Chan 52(Y)		Apt Elev	896

RNP APCH - GPS.
RADAR required.
Simultaneous approach authorized.
Requires specific OPSPEC, MSPEC, or LOA approval.

MALSR

MISSED APPROACH: Climb to 1300 then climb to 3000 direct ZIRKE and hold.

D-ATIS	CINCINNATI APP CON	CINCINNATI TOWER	GND CON
134.375	119.7 363.15 (090°-269°) 123.875 363.15 (270°-089°)	118.975 360.85 (18L/36R) 118.3 (9/27, 18C/36C) 133.325 (18R/36L)	121.7

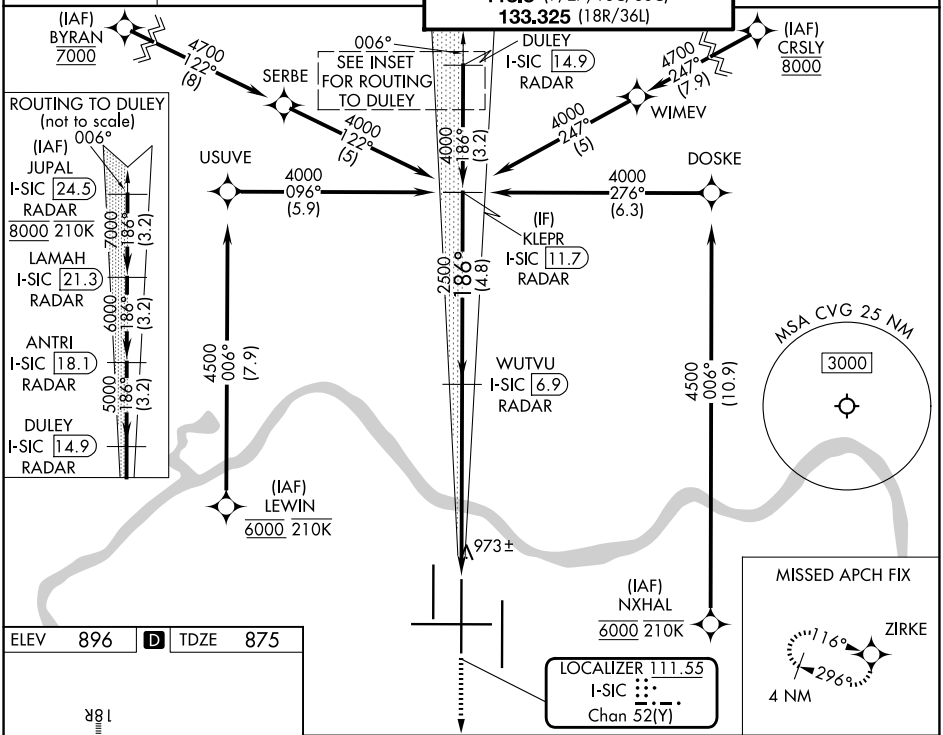

ELEV 896 D TDZE 875

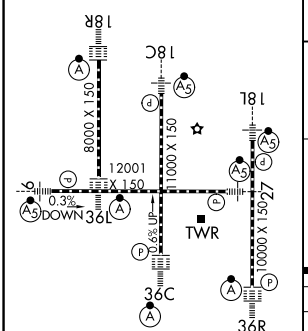

HIRL all rwys
TDZL/RCLS all rwys except 27

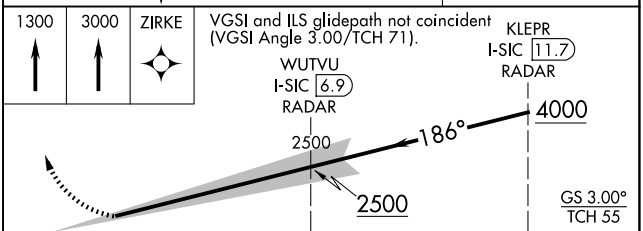

CATEGORY	A	B	C	D
S-ILS 18C	SA CAT I RA 188/16 150 DA 1025			
S-ILS 18C	SA CAT II RA 96/12 100 DA 975			

SA CATEGORY I & II ILS-SPECIAL AIRCREW & AIRCRAFT CERTIFICATION REQUIRED

SE-1, 19 MAR 2026 to 16 APR 2026

SE-1, 19 MAR 2026 to 16 APR 2026