# ILS or LOC RWY 27
## CINCINNATI/NORTHERN KENTUCKY INTL (CVG)

| LOC I-JDP | APP CRS | Rwy Ldg / TDZE / Apt Elev |
|---|---|---|
| 108.7 | 276° | 12000 / 875 / 896 |

RNP APCH - GPS. From FIBSU, BREWZ, ZALED or YEYUP.
RADAR required for procedure entry at KAYDE.

For inop ALS, increase S-LOC 27 Cat C/D visibility to 1⅜ SM.
*RVR 1800 authorized with use of FD or AP or HUD to DA.

MALSR

MISSED APPROACH: Climb to 2000 then climbing left turn to 3000 direct FLM VOR/DME and hold.

| D-ATIS | CINCINNATI APP CON | CINCINNATI TOWER | GND CON |
|---|---|---|---|
| 134.375 | 119.7 363.15 (090°-269°)<br>123.875 363.15 (270°-089°) | 118.975 360.85 (18L/36R)<br>118.3 (9/27, 18C/36C)<br>133.325 (18R/36L) | 121.7 |

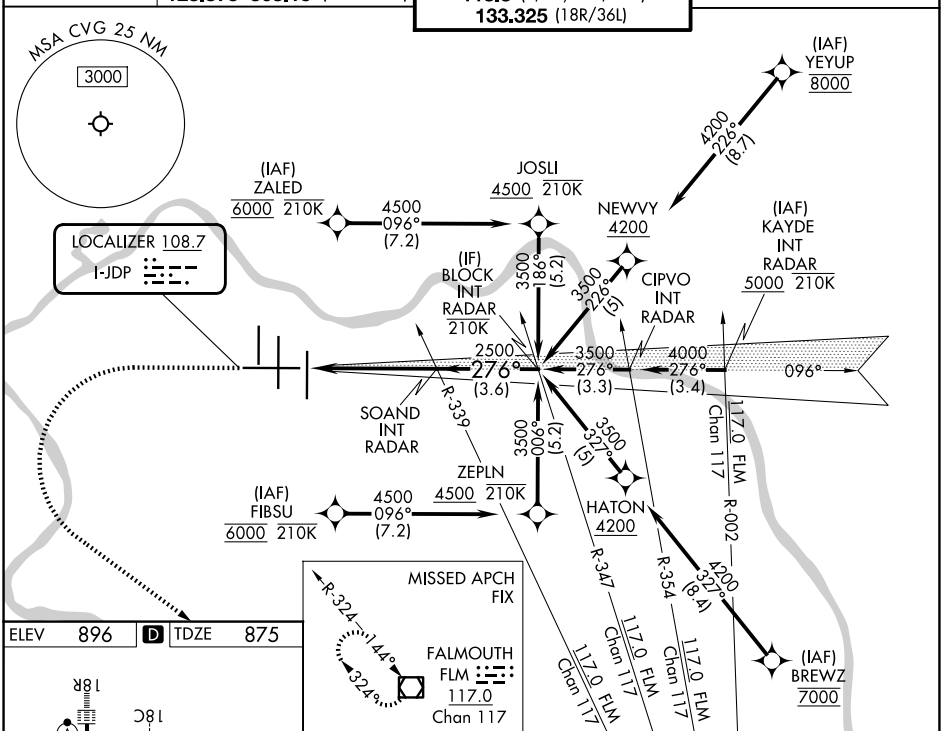


ELEV 896 | D | TDZE 875

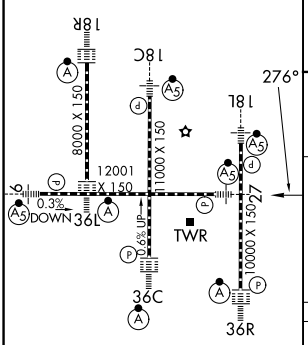


HIRL all rwys
TDZL/RCLS all rwys except 27

| FAF to MAP 4.9 NM | | | | | |
|---|---|---|---|---|---|
| Knots | 60 | 90 | 120 | 150 | 180 |
| Min:Sec | 4:54 | 3:16 | 2:27 | 1:58 | 1:38 |

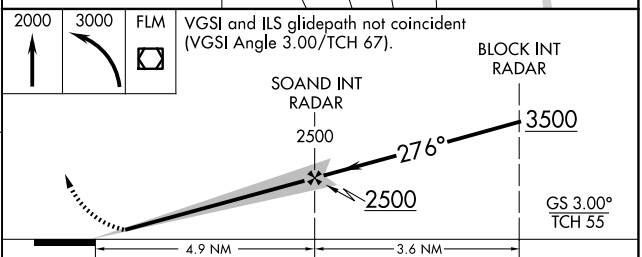


| CATEGORY | A | B | C | D |
|---|---|---|---|---|
| S-ILS 27* | 1075/24 200 (200-½) | | | |
| S-LOC 27 | 1340/24 465 (500-½) | | 1340/50 465 (500-1) | |
| CIRCLING | 1460-1 564 (600-1) | | 1560-1¾ 664 (700-1¾) | 1560-2 664 (700-2) |




SE-1, 19 MAR 2026 to 16 APR 2026