LOC/DME I-CVG	APP CRS	Rwy Ldg 11000
109.9	006°	TDZE 850
Chan 36		Apt Elev 896

ILS or LOC RWY 36C
CINCINNATI/NORTHERN KENTUCKY INTL (CVG)

RNP APCH - GPS.

For inop ALS, increase S-LOC 36C Cats C and D visibility to RVR 6000. Simultaneous approach authorized.

ALSF-2

MISSED APPROACH: Climb to 4000 direct DULEY and hold, continue climb-in-hold to 4000.

D-ATIS	CINCINNATI APP CON	CINCINNATI TOWER	GND CON
134.375	119.7 363.15 (090°-269°) 123.875 363.15 (270°-089°)	118.975 360.85 (18L/36R) 118.3 (9/27, 18C/36C) 133.325 (18R/36L)	121.7

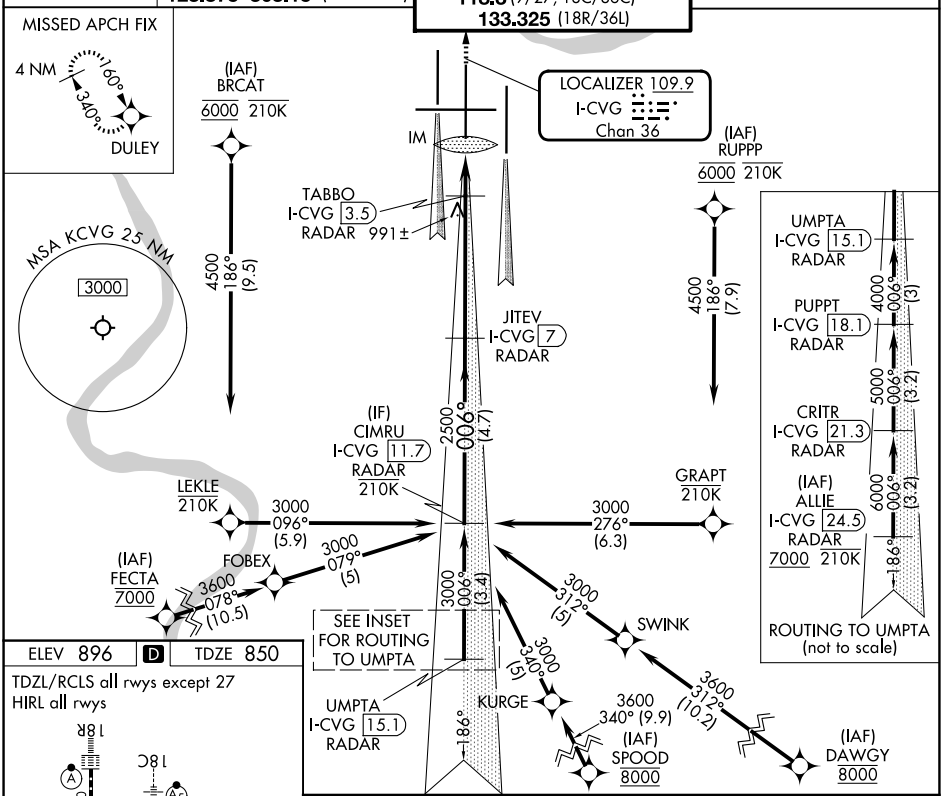

ELEV 896	D	TDZE 850

TDZL/RCLS all rwys except 27
HIRL all rwys

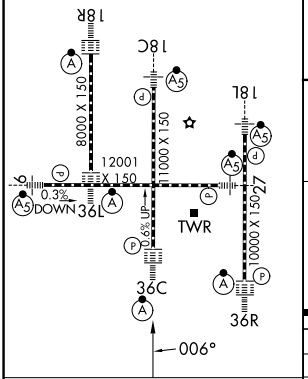

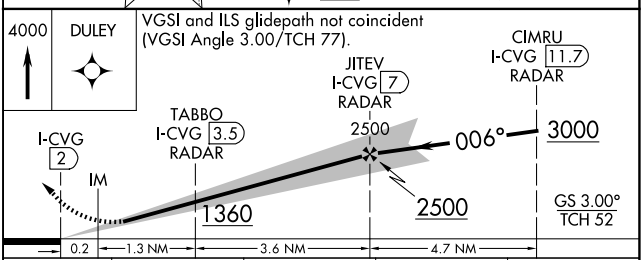

FAF to MAP 5.1 NM					
Knots	60	90	120	150	180
Min:Sec	5:06	3:24	2:33	2:02	1:42

CATEGORY	A	B	C	D
S-ILS 36C	1050/18 200 (200-½)			
S-LOC 36C	1260/24 410 (400-½)		1260/40 410 (400-¾)	
CIRCLING	1460-1 564 (600-1)		1560-1¾ 664 (700-1¾)	1560-2 664 (700-2)

SE-1, 19 MAR 2026 to 16 APR 2026