APP CRS	Rwy Ldg	10000
186°	TDZE	889
	Apt Elev	896

RNAV (RNP) Z RWY 18L
CINCINNATI/NORTHERN KENTUCKY INTL (CVG)

RNP AR APCH - GPS. Authorization required. From NABRS or OCONO: RF.

For uncompensated Baro-VNAV systems, procedure NA below -13°C or above 54°C. For inop ALS, increase RNP 0.25 all Cats visibility to 5500 and increase RNP 0.30 all Cats visibility to 1⅜ SM. Simultaneous approach authorized.

MALSR

MISSED APPROACH: Climb to 3000 direct LAPER and on track 136° to FLM VOR/DME and hold.

D-ATIS	CINCINNATI APP CON	CINCINNATI TOWER	GND CON
134.375	119.7 363.15 (090°-269°) 123.875 363.15 (270°-089°)	118.975 360.85 (18L/36R) 118.3 (9/27, 18C/36C) 133.325 (18R/36L)	121.7

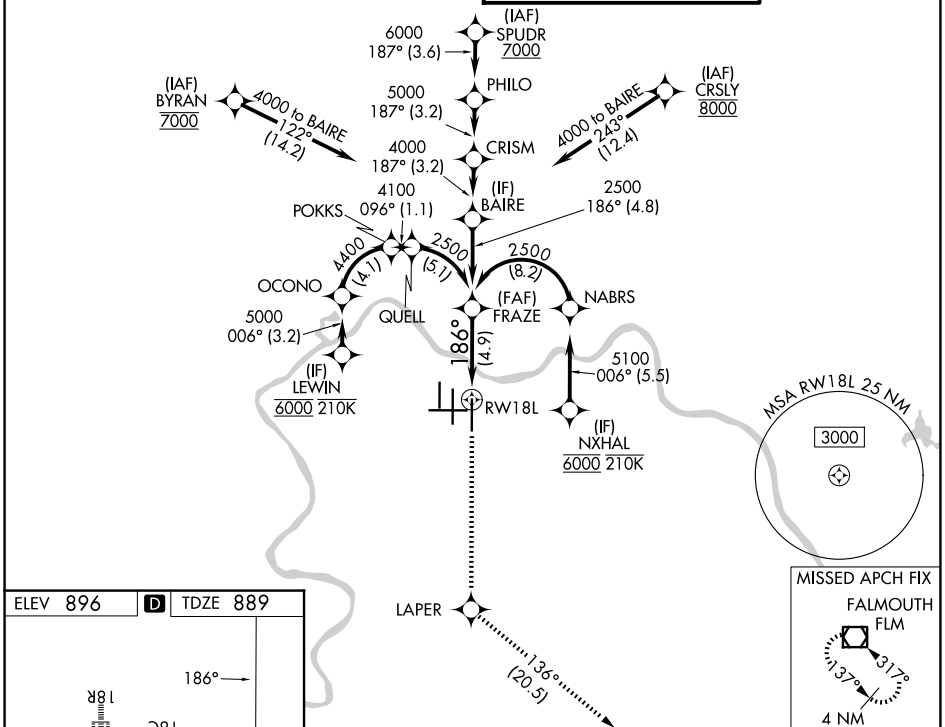

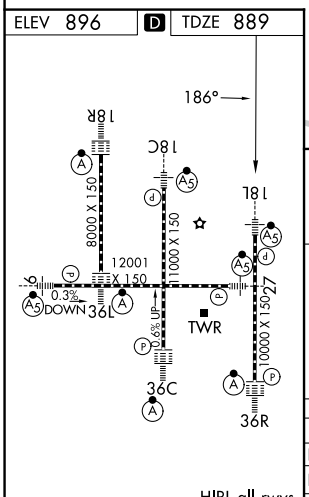

HIRL all rwys
TDZL/RCLS all rwys except 27

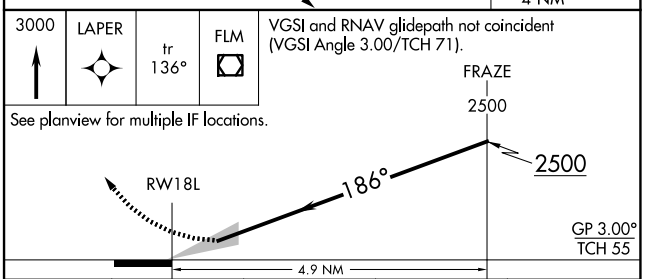

CATEGORY	A	B	C	D
RNP 0.25 DA	1240/30		351 (400-⅝)	
RNP 0.30 DA	1388/50		499 (500-1)	

AUTHORIZATION REQUIRED

SE-1, 19 MAR 2026 to 16 APR 2026