| APP CRS | Rwy Ldg | 12000 |
|---|---|---|
| 276° | TDZE | 875 |
| | Apt Elev | 896 |

# RNAV (RNP) Z RWY 27
## CINCINNATI/NORTHERN KENTUCKY INTL (CVG)

RNP AR APCH - GPS. Authorization required. From FIBSU or ZALED: RF.

For uncompensated Baro-VNAV systems, procedure NA below -13°C or above 54°C. For inop ALS, increase RNP 0.15 all Cats visibility to RVR 5500, increase RNP 0.3 all Cats visibility to 1⅜ SM.

MALSR

MISSED APPROACH: Climb to 3000 direct SEMSE and on track 225° to AVIEW and hold.

| D-ATIS | CINCINNATI APP CON | CINCINNATI TOWER | GND CON |
|---|---|---|---|
| 134.375 | 119.7 363.15 (090°-269°)<br>123.875 363.15 (270°-089°) | 118.975 360.85 (18L/36R)<br>118.3 (9/27, 18C/36C)<br>133.325 (18R/36L) | 121.7 |

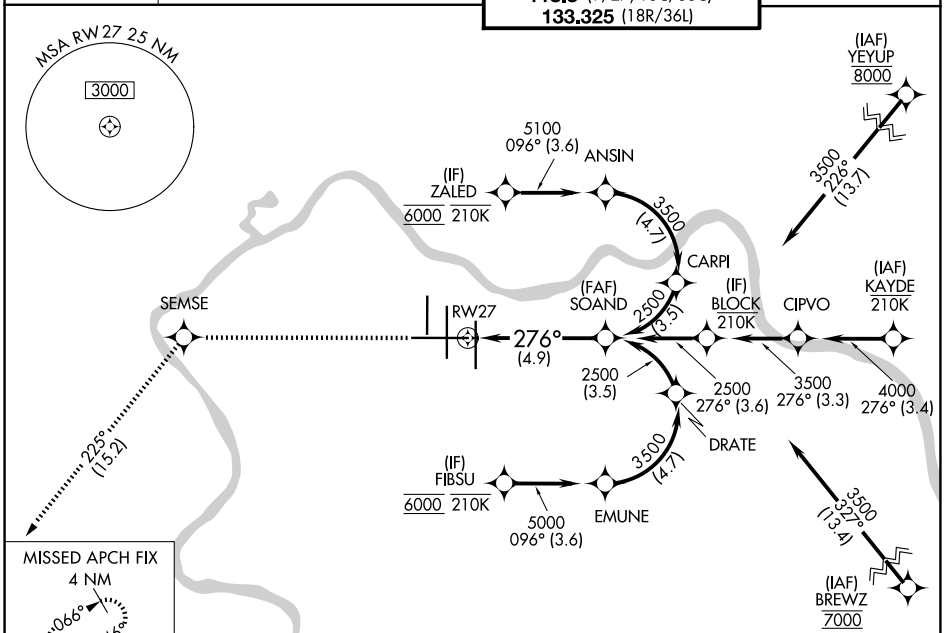

VGSI and RNAV glidepath not coincident (VGSI Angle 3.00/TCH 67).

See planview for multiple IF locations.

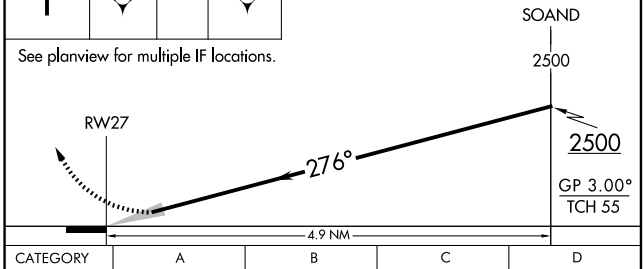


| CATEGORY | A | B | C | D |
|---|---|---|---|---|
| RNP 0.15 DA | 1244/35 | 369 (400-⅝) | | |
| RNP 0.23 DA | 1260/35 | 385 (400-⅝) | | |
| RNP 0.30 DA | 1364/50 | 489 (500-1) | | |

**AUTHORIZATION REQUIRED**

ELEV 896 D TDZE 875

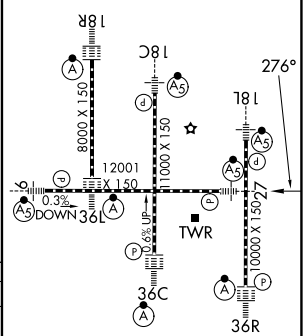


HIRL all rwys
TDZL/RCLS all rwys except 27

SE-1, 19 MAR 2026 to 16 APR 2026

SE-1, 19 MAR 2026 to 16 APR 2026