ILS or LOC RWY 35
LAWTON-FORT SILL RGNL (LAW)

LOC I-LAW	APP CRS	Rwy ldg	8599
109.1	351°	TDZE	1089
		Apt Elev	1110

ASR: Autopilot coupled approach NA below 2000. For inop ALS, increase S-LOC 35 Cat C/D visibility to 1⅛ SM

MALSR

MISSED APPROACH: Climb to 1500 then climbing left turn to 2800 direct LAW VOR/DME and hold, continue climb-in-hold to 2800.

ATIS	FORT SILL APP CON	LAWTON TOWER *	GND CON	UNICOM
120.75	120.55 322.4	119.9 (CTAF) L 257.8	121.9	122.95

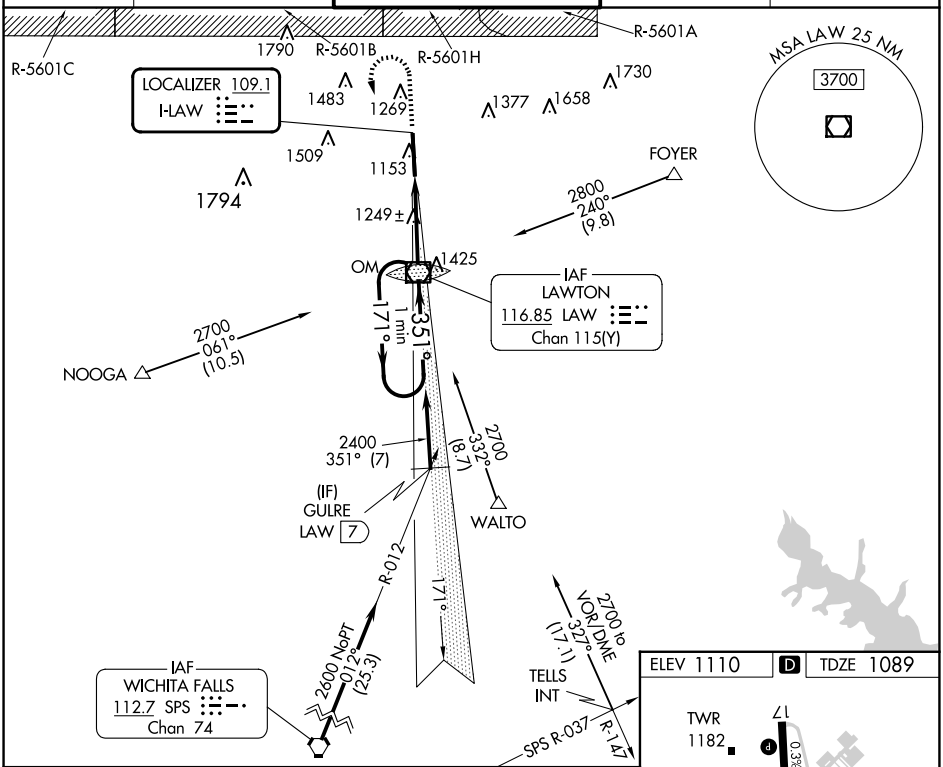

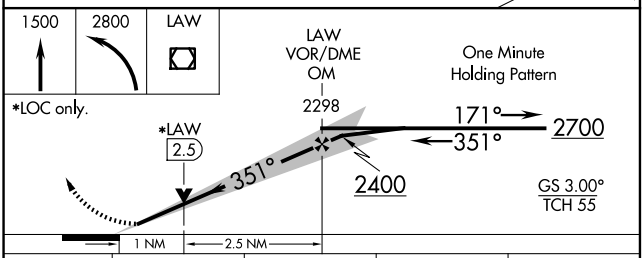

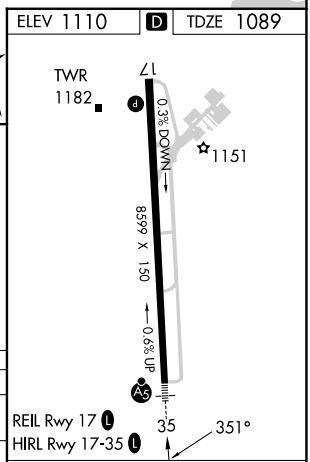

CATEGORY	A	B	C	D
S-ILS 35	1289-½ 200 (200-½)			
S-LOC 35	1500-½ 411 (400-½)		1500-¾ 411 (400-¾)	
C CIRCLING	1620-1 510 (600-1)		1820-2 710 (800-2)	1820-2¼ 710 (800-2¼)

FAF to MAP 3.5 NM

Knots	60	90	120	150	180
Min:Sec	3:30	2:20	1:45	1:24	1:10

SC-1, 19 MAR 2026 to 16 APR 2026