VIRGINIA BEACH, VIRGINIA

HI-TACAN Z RWY 32L/R

[USN]
OCEANA NAS (APOLLO SOUCEK FLD) (KNTU)

TACAN NTU Chan **113**	APCH CRS **309°**	Rwy ldg 32L **8000** 32R **8001** TDZE 32L **22** 32R **20** Arpt Elev **22**

* When ALS inop, increase CAT CDE vis to 1¼ miles.

ALSF-1 A1

MISSED APPROACH: Climbing left turn to 3000, intercept NTU TACAN R-223 to GRAIT and hold.

ATIS	APP/DEP CON	TOWER	GND CON	ASR/PAR
317.6	**123.9 266.8**	**127.075 360.2**	**119.6 336.4**	

Knots	60	120	180	240	300	360
V/V(fpm)	220	440	660	880	1100	1320

ATC climb of 220 ft/NM to 3000

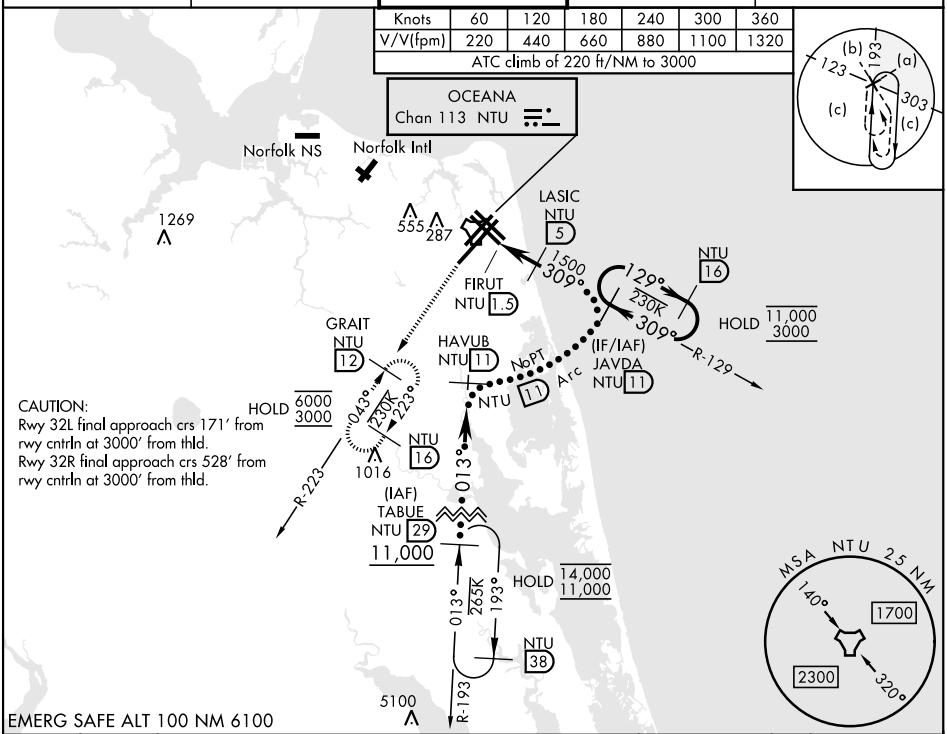

CAUTION:
Rwy 32L final approach crs 171′ from rwy cntrln at 3000′ from thld.
Rwy 32R final approach crs 528′ from rwy cntrln at 3000′ from thld.

EMERG SAFE ALT 100 NM 6100

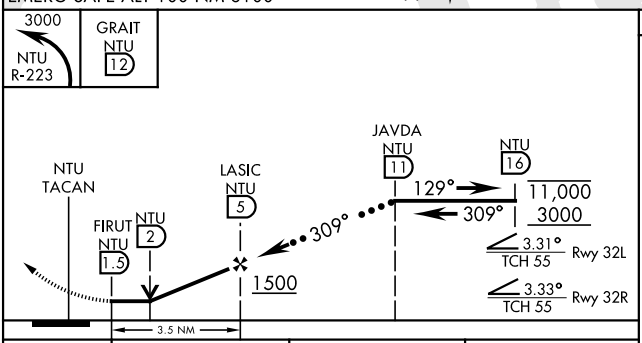

ELEV 22

TDZE 32L 22
TDZE 32R 20

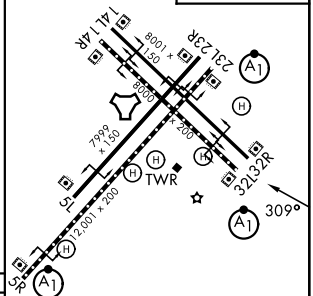

CATEGORY	C	D	E
S-32L*	460-¾	438	(500-¾)
S-32R	460-1¼	440	(500-1¼)
CIRCLING	600-1½ 578 (600-1½)	600-2 578 (600-2)	900-3 878 (900-3)

HIRL all Rwy
Wave-Off Lgt all Rwy

NE-3, 19 MAR 2026 to 16 APR 2026

NE-3, 19 MAR 2026 to 16 APR 2026

HI-TACAN Z RWY 32L/R