VIRGINIA BEACH, VIRGINIA

RNAV (GPS) RWY 23R

WAAS CH 71079 W23B	APCH CRS 232°	Rwy ldg 7999 TDZE 20 Arpt Elev 22

(USN) OCEANA NAS (APOLLO SOUCEK FLD) (KNTU)

RNP APCH-GPS	MISSED APPROACH: Climb to 3000 direct JUGRO and hold.
T	

ATIS	APP CON/DEP CON	TOWER	GND CON	ASR/PAR
317.6	123.9 266.8	127.075 360.2	119.6 336.4	

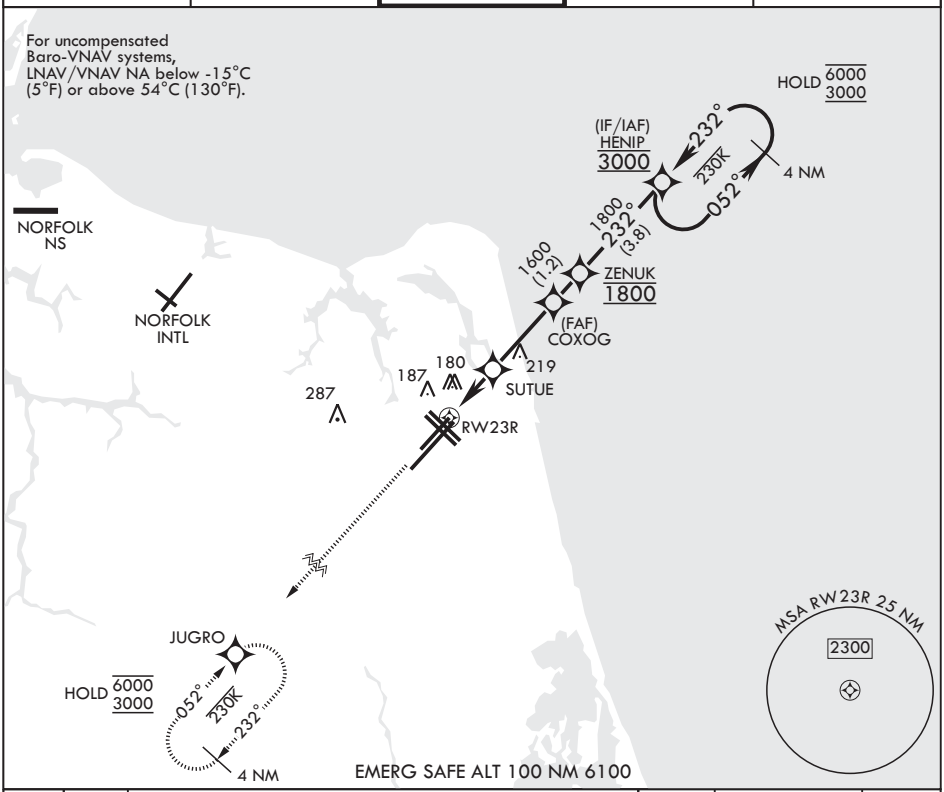

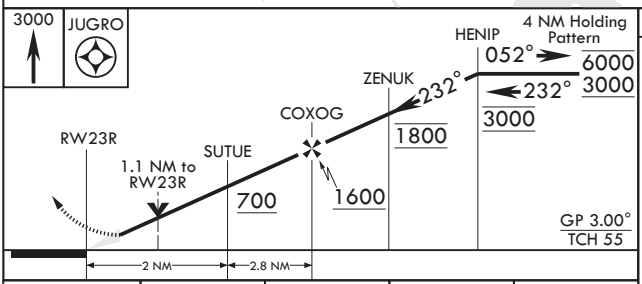

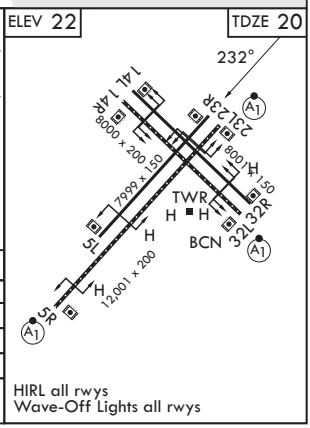

CATEGORY	A	B	C	D
LPV DA	220-¾	200	(200-¾)	
LNAV/VNAV DA	440-1⅛	420	(500-1⅛)	
LNAV MDA	440-1 420 (500-1)		440-1⅛ 420 (500-1⅛)	
CIRCLING	500-1 478 (500-1)		600-1½ 578 (600-1½)	600-2 578 (600-2)

NE-3, 19 MAR 2026 to 16 APR 2026

NE-3, 19 MAR 2026 to 16 APR 2026