MINOT, NORTH DAKOTA

HI-ILS or LOC Z RWY 12

LOC I-MJW 109.9	APCH CRS 118°	Rwy ldg 13,198 TDZE 1666 Arpt Elev 1666	[USAF]	MINOT AFB (KMIB)

RADAR or DME required.

* When ALS inop, increase RVR to 40 and vis to ¾ miles.
** When ALS inop, increase RVR 60 and vis to 1⅛ miles.
*** When ALS inop, increase vis to 1½ miles.
**** Circling not authorized N of Rwy 12-30.

ALSF-1 (A1)

MISSED APPROACH: Climb to 5000 via MIB TACAN R-112 direct AMIRE and hold.

ATIS	MINOT APP CON	MINOT TOWER	GND CON	CLNC DEL
278.8	119.6 363.8	120.65 253.5	134.0 275.8	326.2

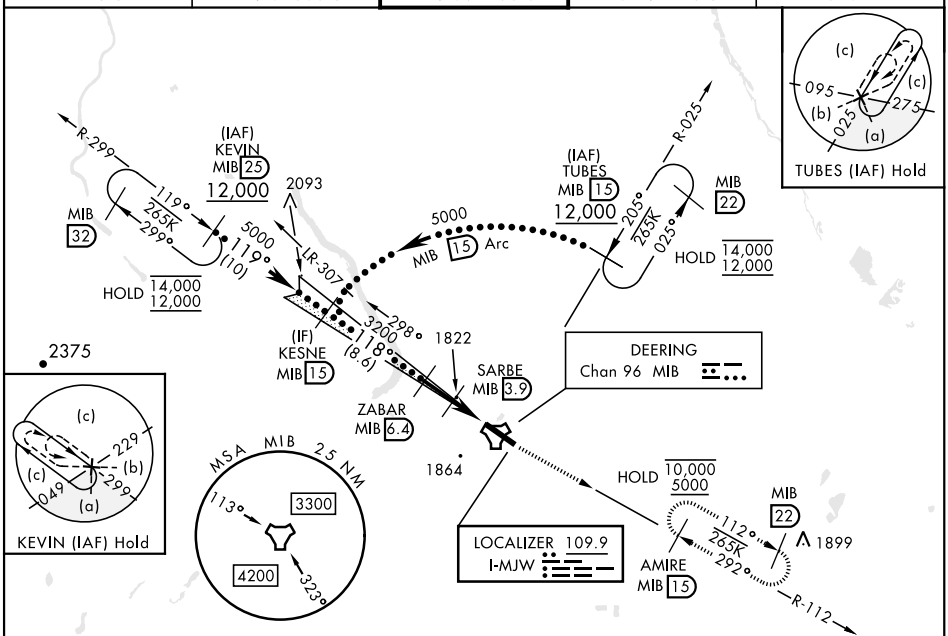

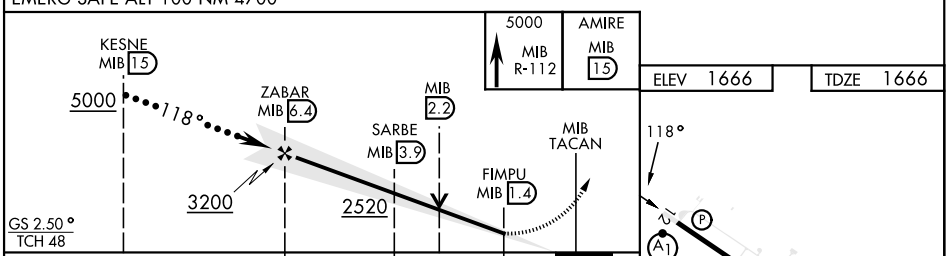

ELEV 1666 TDZE 1666

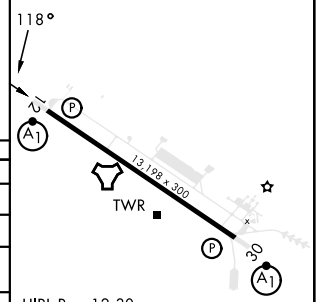

CATEGORY	C	D	E
S-ILS 12*	1866/24 200 (200-½)		
S-LOC 12**	2080/40 414 (500-¾)		
C CIRCLING ****	2180-1½ 514 (600-1½)	2320-2 654 (700-2)	2320-2¼ 654 (700-2¼)
LOCAL ALTIMETER WITHOUT LAST STEPDOWN FIX			
S-LOC 12***	2200/55 534 (600-1)		
C CIRCLING ****	2200-1½ 534 (600-1½)	2320-2 654 (700-2)	2320-2¼ 654 (700-2¼)

FAF to MAP 5.1 NM					
Knots	120	140	160	180	200
Min:Sec	2:33	2:11	1:55	1:42	1:32

NC-1, 19 MAR 2026 to 16 APR 2026
NC-1, 19 MAR 2026 to 16 APR 2026