HI-ILS or LOC Z RWY 30

LOC I-MIB 109.9	APCH CRS 298°	Rwy ldg 13,198 TDZE 1646 Arpt Elev 1666	[USAF]	MINOT AFB (KMIB)

RADAR or DME required.

* When ALS inop, increase RVR to 40, vis to ¾ mile.
** When ALS inop, increase RVR to 55, vis to 1 mile.
*** Circling Not Authorized N of Rwy 12-30.
**** When ALS inop, increase vis to 1⅜ miles.

ALSF-1 A1

MISSED APPROACH: Climb to 5000 via MIB TACAN R-305 direct AMAXE and hold.

ATIS ★	MINOT APP CON	MINOT TOWER ★	GND CON	CLNC DEL
278.8	119.6 363.8	120.65 253.5	134.0 275.8	326.2

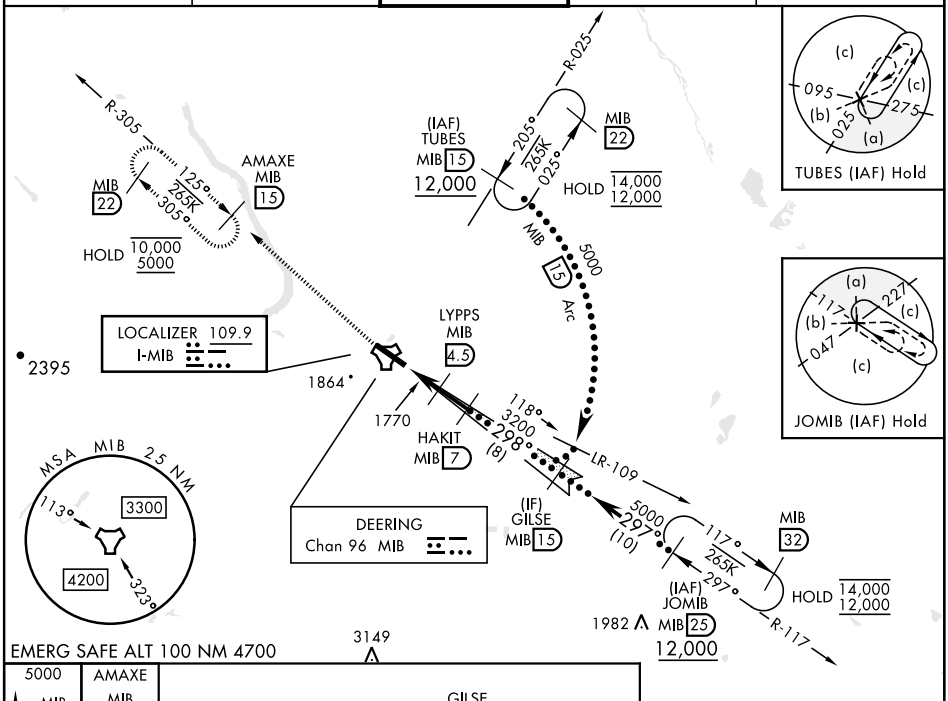

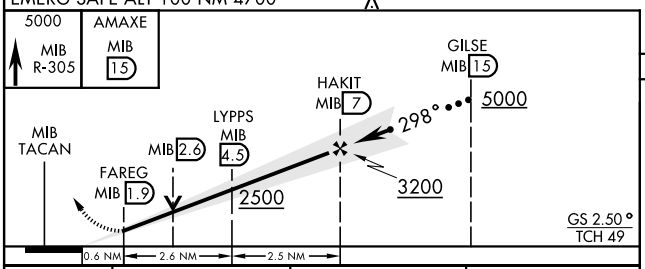

ELEV 1666 | TDZE 1646

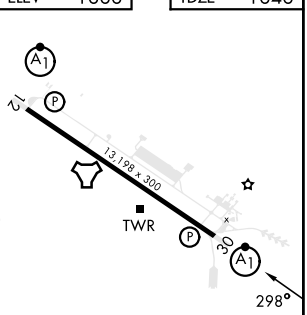

HIRL Rwy 12-30

CATEGORY	C	D	E
S-ILS 30*	1846/24 200 (200-½)		
S-LOC 30**	2020/35 374 (400-⅝)		
C CIRCLING***	2180-1½ 514 (600-1½)	2320-2 654 (700-2)	2320-2¼ 654 (700-2¼)
LOCAL ALTIMETER WITHOUT LAST STEPDOWN FIX			
S-LOC 30****	2140/50 494 (500-1)		
C CIRCLING***	2180-1½ 514 (600-1½)	2320-2 654 (700-2)	2320-2¼ 654 (700-2¼)

FAF to MAP 5.2 NM					
Knots	120	140	160	180	200
Min:Sec	2:36	2:14	1:57	1:44	1:34

NC-1, 19 MAR 2026 to 16 APR 2026