VOR RWY 3
MANHATTAN RGNL (MHK)

VOR/DME MHK	APP CRS	Rwy Ldg	7030
110.2	031°	TDZE	1057
Chan 39		Apt Elev	1066

DME required.

Circling NA northwest of Rwy 3-21. For inop ALS, increase S-3 Cats C/D visibility to 2½ SM.

MALSR

MISSED APPROACH: Climb to 2000 then climbing right turn to 3000 on MHK VOR/DME R-143 to ALMAS INT/MHK 7.7 DME and hold.

ASOS	MARSHALL AAF GCA★	MANHATTAN TOWER★	GND CON
119.075	121.25 269.05	118.55 (CTAF) L	121.85

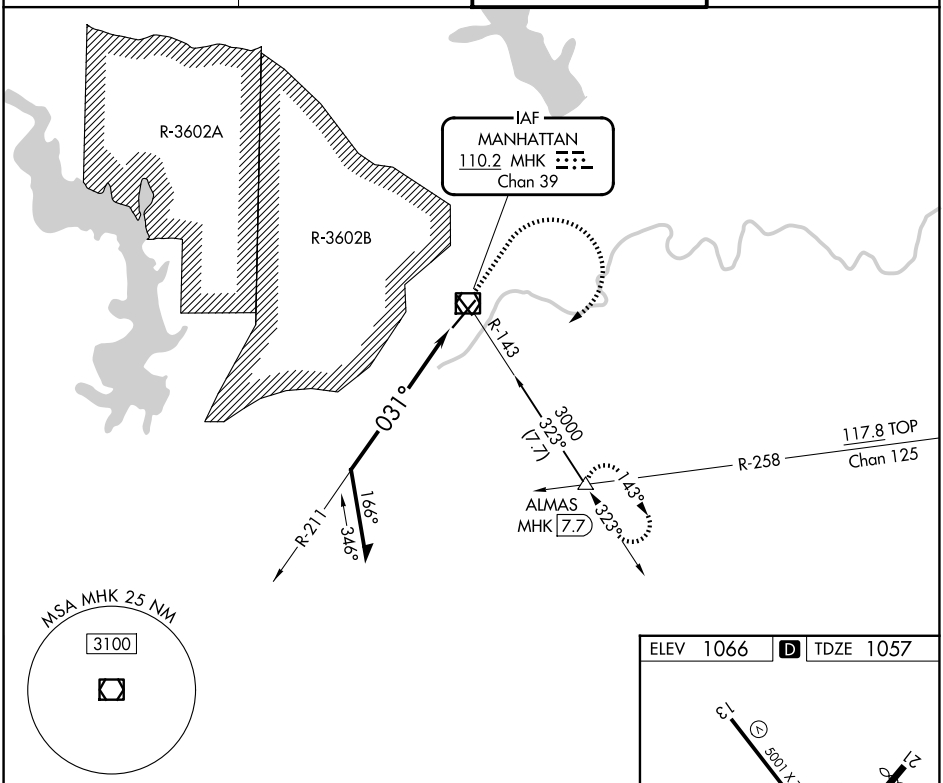

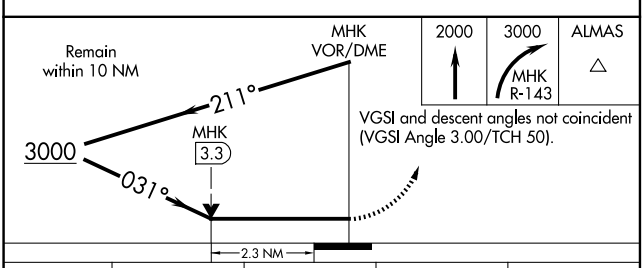

VGSI and descent angles not coincident (VGSI Angle 3.00/TCH 50).

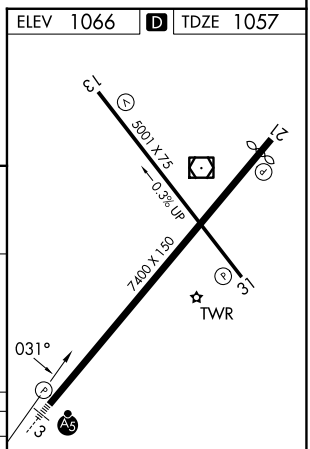

HIRL Rwy 3-21 L
MIRL Rwy 13-31 L
REIL Rwys 21 and 31 L

CATEGORY	A	B	C	D
S-3	1840-½ 783 (800-½)	1840-¾ 783 (800-¾)	1840-1¾ 783 (800-1¾)	
CIRCLING	1840-1 774 (800-1)	1840-1¼ 774 (800-1¼)	1920-2½ 854 (900-2½)	1920-2¾ 854 (900-2¾)

NC-2, 19 MAR 2026 to 16 APR 2026

NC-2, 19 MAR 2026 to 16 APR 2026