| WAAS CH 93532 W17A | APP CRS 166° | Rwy Ldg 5318 TDZE 4734 Apt Elev 4734 |
|---|---|---|

# RNAV (GPS) RWY 17
## LAKE COUNTY (LKV)

RNP APCH.

Circling NA east of Rwy 17-35. For uncompensated Baro-VNAV systems, LNAV/VNAV NA below -24°C or above 50°C.

-26°C

MISSED APPROACH: Climb to 11000 direct EYIGO and on track 152° to CHOIR and hold.

| AWOS-3PT | SEATTLE CENTER | UNICOM |
|---|---|---|
| 135.525 | 127.6 346.35 | 122.8 (CTAF) L |

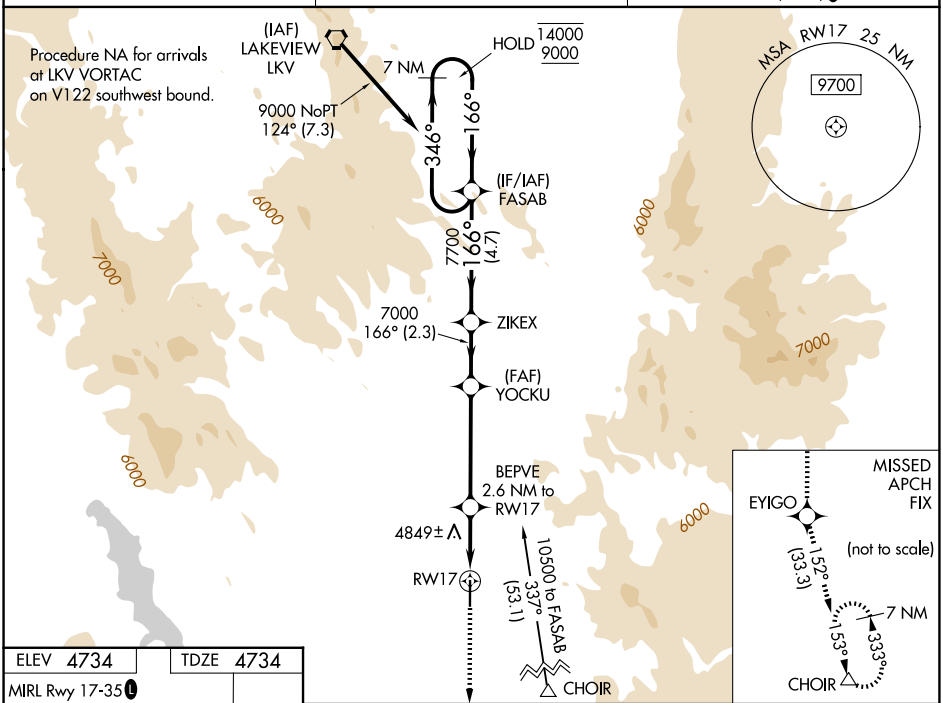


| ELEV 4734 | TDZE 4734 |
|---|---|

MIRL Rwy 17-35 L
REIL Rwys 17 and 35 L

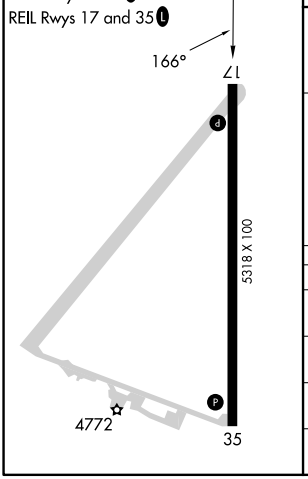


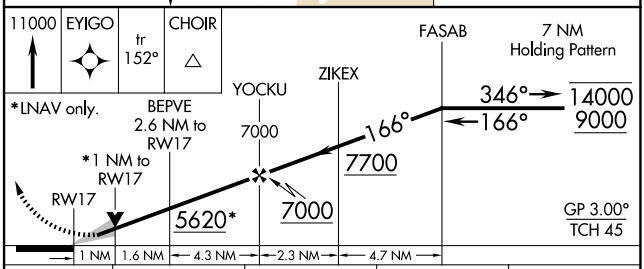


| CATEGORY | A | B | C | D |
|---|---|---|---|---|
| LPV DA | 4984-1 250 (300-1) | | | |
| LNAV/VNAV DA | 5139-1⅛ 405 (500-1⅛) | | | |
| LNAV MDA | 5100-1 366 (400-1) | | | |
| CIRCLING | 5160-1 426 (500-1) | 5220-1 486 (500-1) | 5460-2 726 (800-2) | 5500-2½ 766 (800-2½) |


NW-1, 19 MAR 2026 to 16 APR 2026