WAAS CH 66011 W27A	APP CRS 269°	Rwy Ldg 6000 TDZE 1478 Apt Elev 1478

RNAV (GPS) RWY 27
TAYLOR COUNTY (MDZ)

RNP APCH-GPS.

For uncompensated Baro-VNAV systems, LNAV/VNAV NA below -17°C or above 54°C.

MISSED APPROACH: Climb to 2000 then climbing right turn to 3300 direct BAITS and hold.

AWOS-3	MINNEAPOLIS CENTER	UNICOM
119.025	124.4 317.7	122.8 (CTAF) L

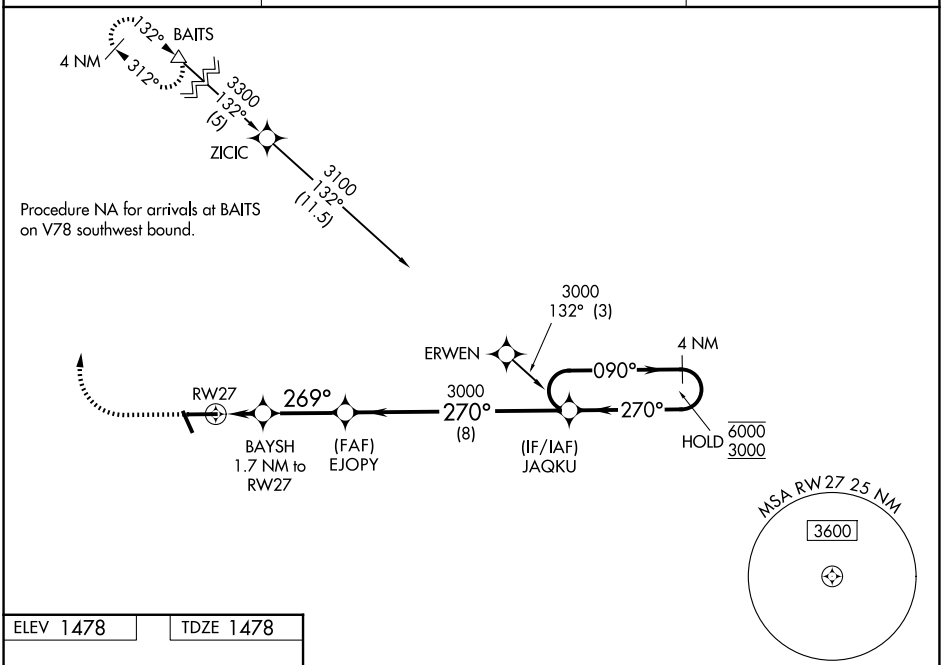

ELEV 1478	TDZE 1478

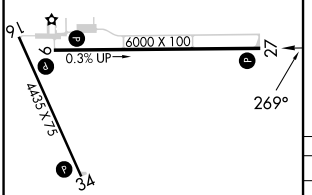

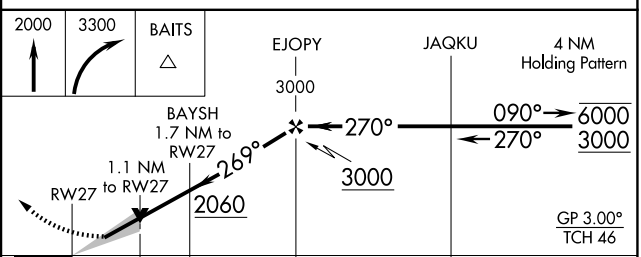

CATEGORY	A	B	C	D
LPV DA	1678-¾ 200 (200-¾)			
LNAV/VNAV DA	1877-1⅛ 399 (400-1⅛)			
LNAV MDA	1860-1 382 (400-1)		1860-1⅛ 382 (400-1⅛)	
CIRCLING	1900-1 422 (500-1)	2040-1 562 (600-1)	2040-1½ 562 (600-1½)	2180-2¼ 702 (800-2¼)

REIL Rwys 9, 27 and 34 L
MIRL Rwys 9-27 and 16-34 L

EC-3, 19 MAR 2026 to 16 APR 2026
EC-3, 19 MAR 2026 to 16 APR 2026