

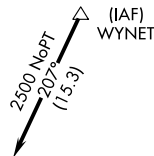
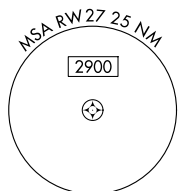
WAAS CH 56433 W27A	APP CRS 273°	Rwy Ldg TDZE Apt Elev	4500 858 858
--	------------------------	-----------------------------	---

RNAV (GPS) RWY 27

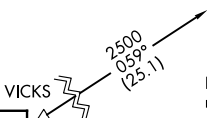
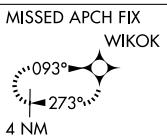
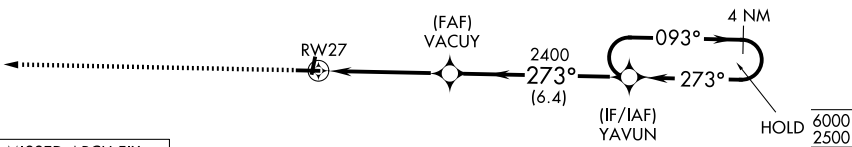
KEWANEE MUNI (EZI)

RNP APCH - GPS.	MISSED APPROACH: Climb to 2500 direct WIKOK and hold.
-----------------	--

QUAD CITY APP CON ★ 133.275 257.8	UNICOM 122.8 (CTAF) 0
---	---------------------------------



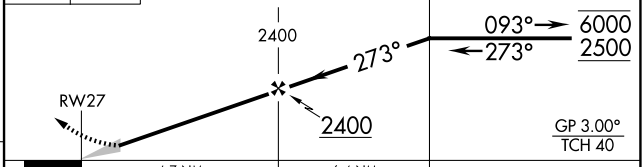
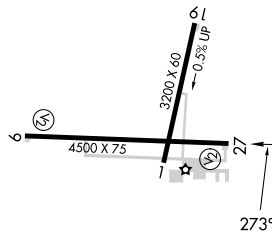
Procedure NA for arrivals at WYNET on V8 and V38 eastbound.



Procedure NA for arrivals at VICKS on V434 northwest bound and V10 southeast bound.

ELEV 858	TDZE 858
----------	----------

2500	WIKOK	VGSI and RNAV glidepath not coincident (VGSI Angle 3.00/TCH 23).	4 NM Holding Pattern
------	-------	--	----------------------



	A	B	C	D
LPV DA	1183-1 325 (400-1)			NA
LNAV/VNAV DA	1212-1 354 (400-1)			NA
LNAV MDA	1380-1	522 (600-1)	1380-1½ 522 (600-1½)	NA
CIRCLING	1380-1 522 (600-1)	1520-1 662 (700-1)	1520-1¾ 662 (700-1¾)	NA

MIRL Rwy 1-19 and 9-27 0