

COPTER RNAV (GPS)-054°

(USA) MUIR AHP (FORT INDIANTOWN GAP) (KMUI)

APCH CRS 054°	Rwy Idg TDZE Arprt Elev	3631 487 487
-------------------------	-------------------------------	---

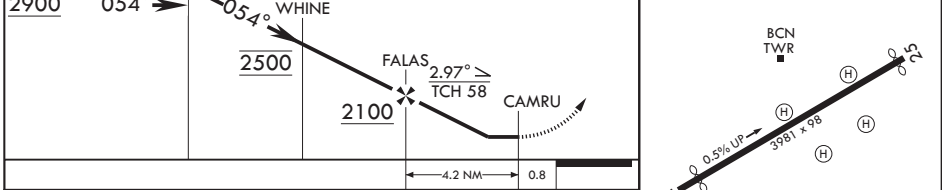
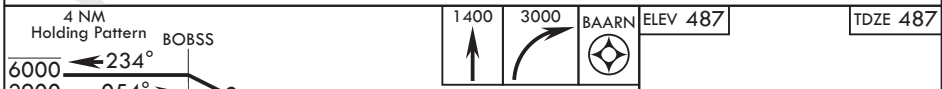
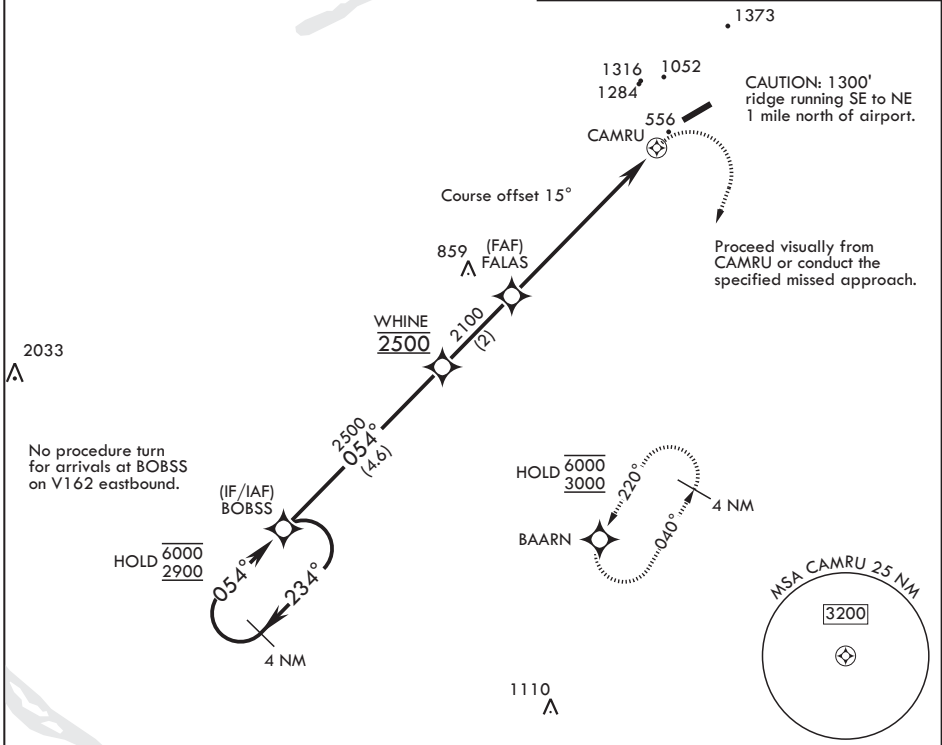
RNP APCH-GPS	MISSED APPROACH: Climb to 1400 then climbing right turn to 3000 direct BARRN and hold.
--------------	--

ASOS 124.175	HARRISBURG APP CON/DEP CON 118.25 269.45	TOWER* 126.2 (CTAF) 290.325	GND CON 135.675 269.525
------------------------	--	---------------------------------------	-----------------------------------

Knots	60	120	180	240	300	360
V/V(fpm)	588	1176	1764	2352	2940	3528
Min climb of 588 ft/NM to 1700 - Controlling obstacle 1373						

Procedure not authorized at night.

Limit all segments to 90 KIAS.



CATEGORY	COPTER	
LNAV MDA	1380-1¼	893 (900-1¼)
HARRISBURG INTL ALTIMETER SETTING MINIMUMS		
LNAV MDA	1460-1¼	973 (1000-1¼)

COPTER RNAV (GPS)-054°

NE-4, 19 MAR 2026 to 16 APR 2026

NE-4, 19 MAR 2026 to 16 APR 2026