APP CRS	Rwy Ldg	N/A
024°	TDZE	N/A
	Apt Elev	249

RNAV (GPS)-A

WARREN "BUD" WOODS PALMER MUNI (PAQ) (PAAQ)

RNP APCH.

Circling NA northeast of Rwy 16-28.
Procedure NA at night.

MISSED APPROACH: Climbing left turn to 4500 direct BGQ VORTAC and hold.

AFIS	ANCHORAGE APP CON	PALMER RADIO
134.75	118.6 290.5	123.6 (CTAF) L 122.4

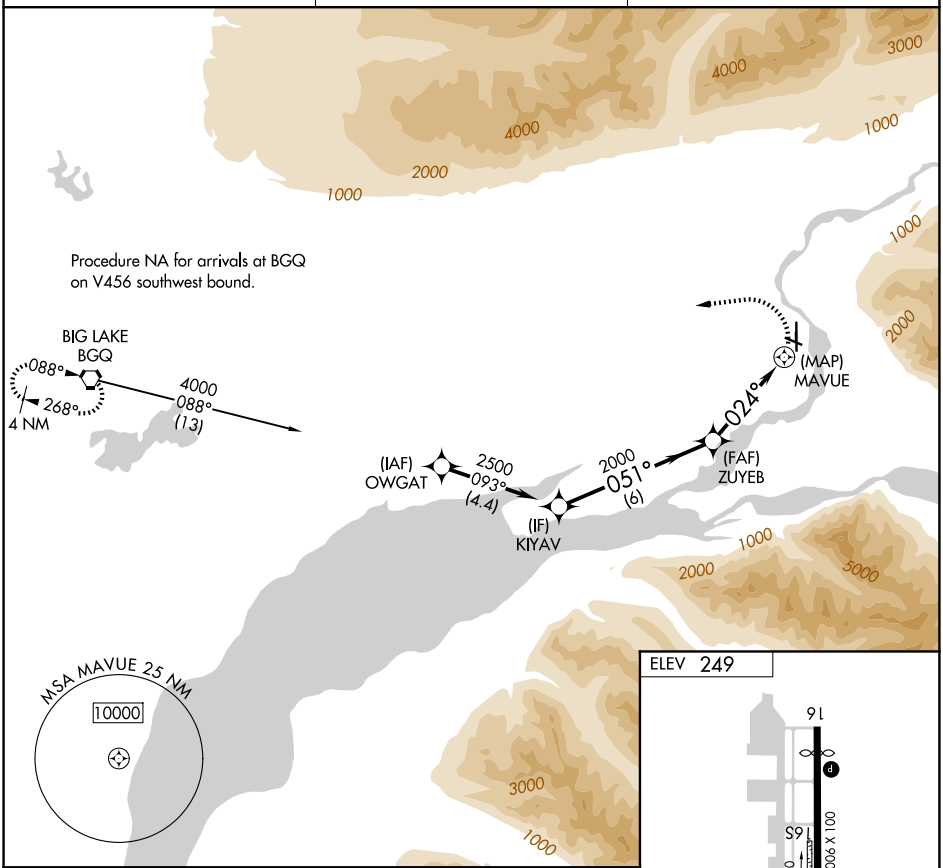

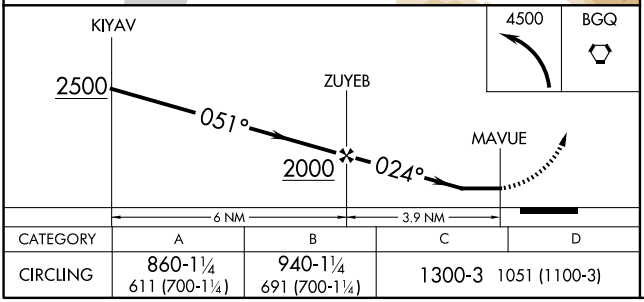

CATEGORY	A	B	C	D
CIRCLING	860-1¼ 611 (700-1¼)	940-1¼ 691 (700-1¼)	1300-3 1051 (1100-3)	

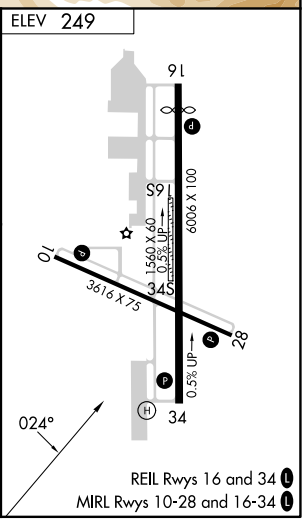

REIL Rwys 16 and 34 L
MIRL Rwys 10-28 and 16-34 L

AK, 19 MAR 2026 to 14 MAY 2026
AK, 19 MAR 2026 to 14 MAY 2026