APP CRS	Rwy Ldg	7399
345°	TDZE	4717
	Apt Elev	4724

RNAV (GPS) RWY 34
MINDEN-TAHOE (MEV)

RNP APCH - GPS.
Baro-VNAV NA.
Circling NA to Rwys 12G and 30G.

MISSED APPROACH: Climb to 7700 then climbing right turn to 13000 direct VULPX and on track 190° to EBETS and hold.
*Missed approach requires minimum climb of 310 feet per NM to 6700.

AWOS-3PT	NORCAL APP CON	CLNC DEL	UNICOM
119.325	119.2 279.55	133.25	123.05 (CTAF) L

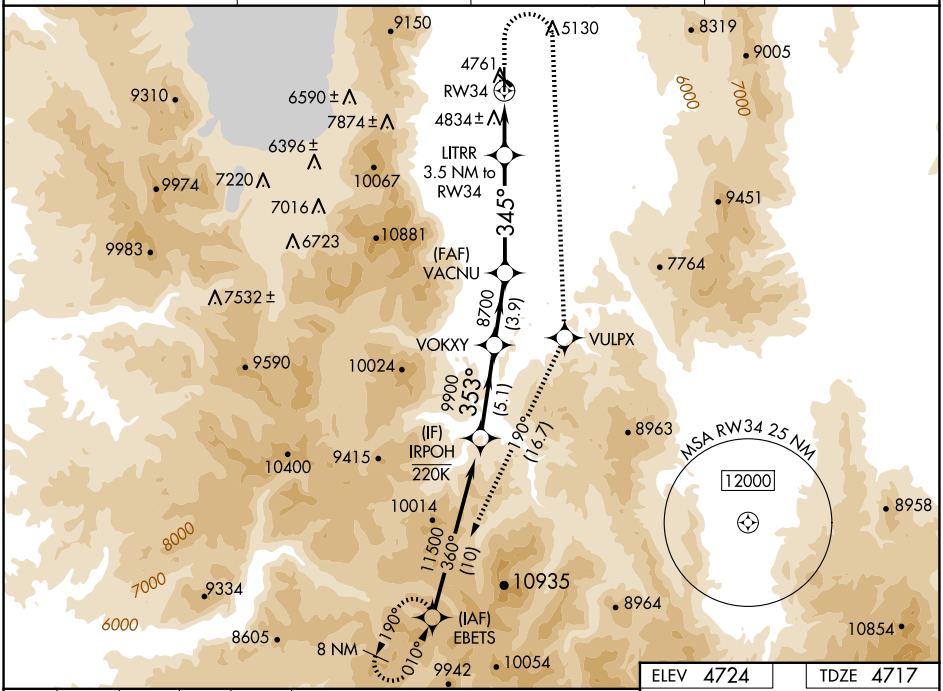

7700	13000	VULPX	tr 190°	EBETS

VGSI and RNAV glidepath not coincident (VGSI Angle 3.00/TCH 31).

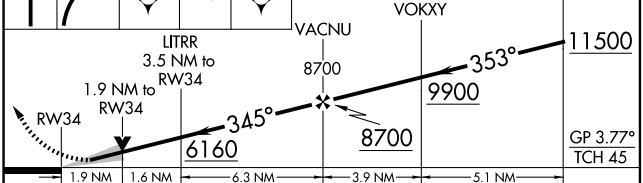

ELEV 4724	TDZE 4717

HIRL Rwy 16-34 L
REIL Rwys 16 and 34 L

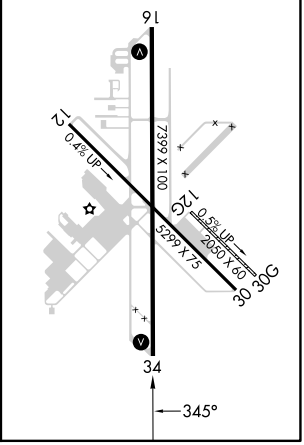

CATEGORY	A	B	C	D
LNAV/VNAV DA*	5145-1¼ 428 (500-1¼)			NA
LNAV/VNAV DA	5542-2½ 825 (900-2½)			NA
LNAV MDA*	5340-1 623 (700-1)		5340-1¾ 623 (700-1¾)	NA
LNAV MDA	5720-1¼ 1003 (1000-1¼)	5720-1½ 1003 (1000-1½)	5720-3 1003 (1000-3)	NA
CIRCLING	5720-1¼ 996 (1000-1¼)	5720-1½ 996 (1000-1½)	5920-3 1196 (1200-3)	NA

SW-4, 19 MAR 2026 to 16 APR 2026
SW-4, 19 MAR 2026 to 16 APR 2026