

25331

# AIRPORT DIAGRAM

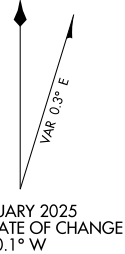
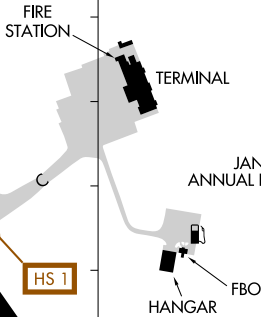
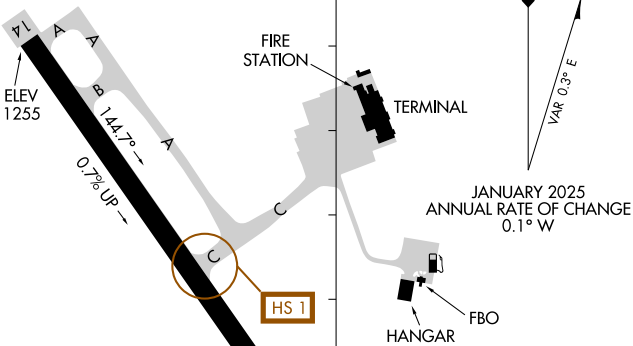
AL-10372 (FAA)

BRANSON (BBG)  
BRANSON, MISSOURI

ATIS  
 124.625  
 BRANSON TOWER ★  
 128.15  
 GND CON  
 118.4  
 CLNC DEL  
 118.4  
 126.35 (When Tower Closed)

36°32.5'N

**D**



36°32.0'N

NC-3, 19 MAR 2026 to 16 APR 2026

NC-3, 19 MAR 2026 to 16 APR 2026

RWY 14-32  
 PCR 510 R/C/W/T  
 S-75, D-200, 2D-350, 2D/2D2-700

TWR ★

7140 X 150

HS 2

32A, 32B

FIELD ELEV 1302

36°31.5'N

CAUTION: BE ALERT TO RUNWAY CROSSING CLEARANCES.  
 READBACK OF ALL RUNWAY HOLDING INSTRUCTIONS IS REQUIRED.

93°12.5'W

93°12.0'W

93°11.5'W

# AIRPORT DIAGRAM

25331

BRANSON, MISSOURI  
BRANSON (BBG)