WAAS CH 93500 W20A	APP CRS 203°	Rwy Ldg 8519 TDZE 7540 Apt Elev 7540

RNAV (GPS) RWY 20
SAN LUIS VALLEY RGNL/BERGMAN FLD (ALS)

RNP APCH-GPS.

Rwy 20 helicopter visibility reduction below ¾ SM NA. For uncompensated Baro-VNAV systems, LNAV/VNAV NA below -31°C or above 54°C.

-25°C

MISSED APPROACH: Climb to 11500 direct RODDS and hold, continue climb-in-hold to 11500.

ASOS	DENVER CENTER	UNICOM
135.175	128.375 379.95	122.8 (CTAF) L

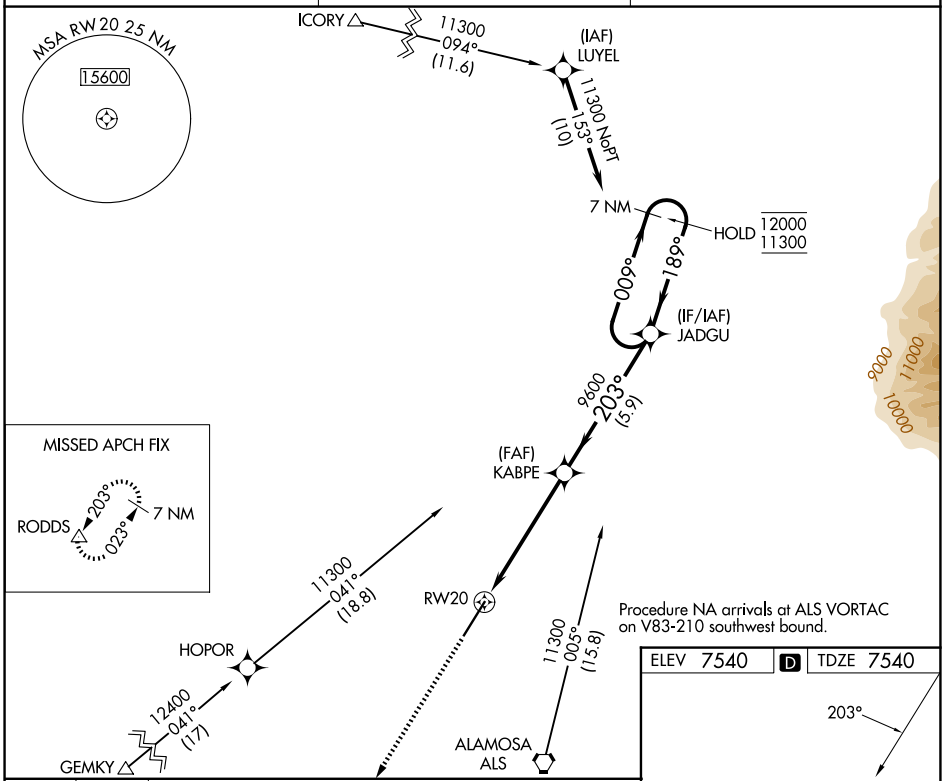

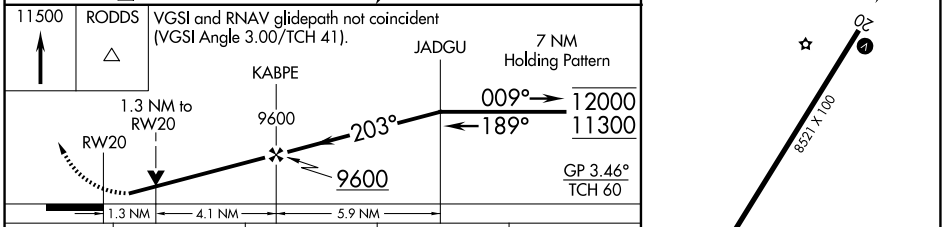

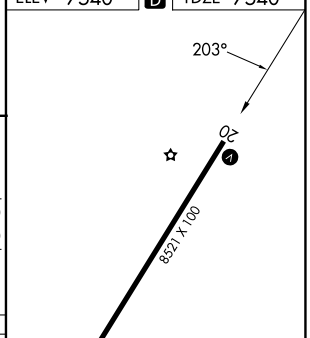

CATEGORY	A	B	C	D
LPV DA	7812-⅞ 272 (300-⅞)			
LNAV/VNAV DA	7810-⅞ 270 (300-⅞)			
LNAV MDA	8000-1 460 (500-1)		8000-1⅜ 460 (500-1⅜)	
CIRCLING	8040-1 500 (500-1)		8080-1½ 540 (600-1½)	8100-2 560 (600-2)

SW-1, 16 APR 2026 to 14 MAY 2026

SW-1, 16 APR 2026 to 14 MAY 2026