RNAV (GPS) RWY 36

BIRMINGHAM-SHUTTLESWORTH INTL (BHM)

APP CRS	Rwy ldg	7099
003°	TDZE	634
	Apt Elev	650

DME/DME RNP-0.3 NA. Rwy 36 helicopter visibility reduction below 1 SM NA. Procedure NA at night.

MISSED APPROACH: Climb to 3000 direct BASKN and on track 281° to VUZ VORTAC and hold.

ATIS	BIRMINGHAM APP CON	BIRMINGHAM TOWER	GND CON	CLNC DEL
119.4 270.1	123.8 256.8	119.9 317.725	121.7 348.6	125.675 305.2

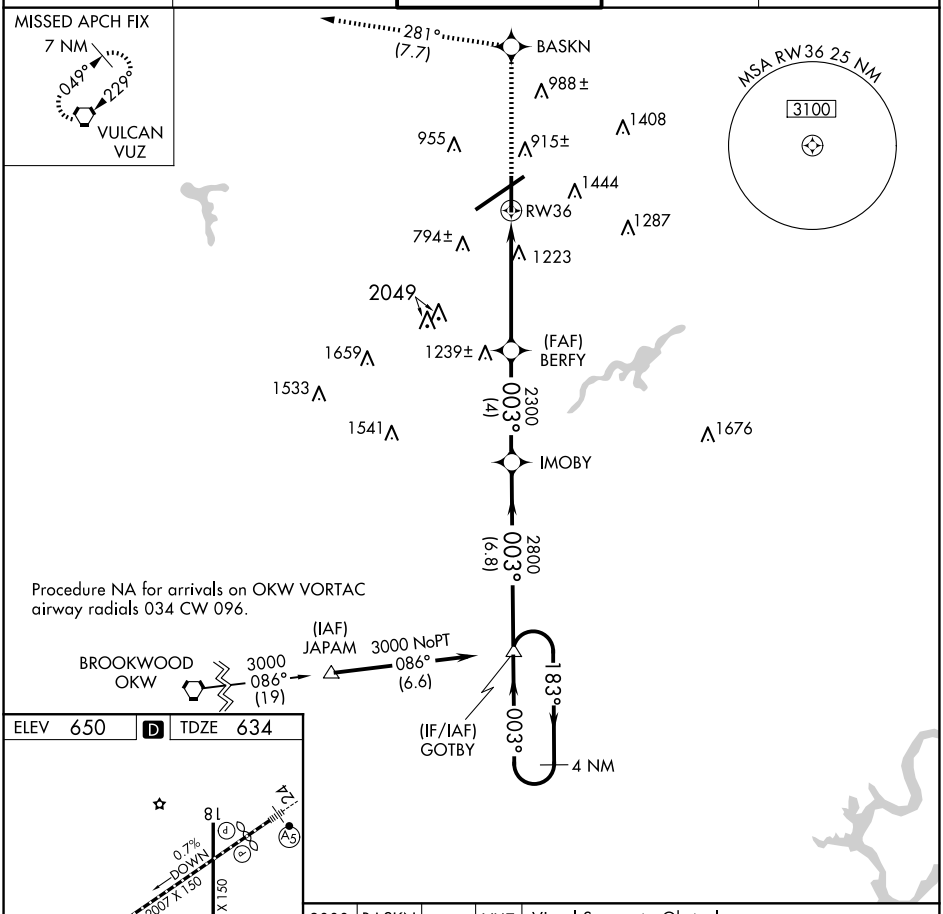

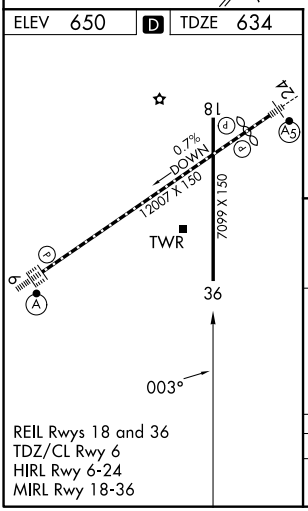

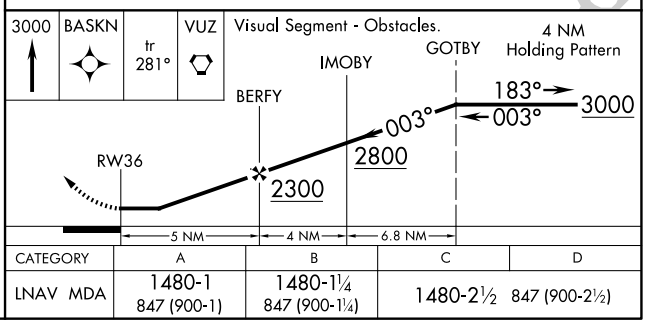

CATEGORY	A	B	C	D
LNAV MDA	1480-1 847 (900-1)	1480-1¼ 847 (900-1¼)	1480-2½ 847 (900-2½)	

SE-4, 16 APR 2026 to 14 MAY 2026

SE-4, 16 APR 2026 to 14 MAY 2026