WAAS CH 72816 W12A	APP CRS 123°	Rwy Ldg 8994 TDZE 4443 Apt Elev 4473

RNAV (GPS) Y RWY 12
BOZEMAN YELLOWSTONE INTL (BZN)

RNP APCH.

Circling NA to Rwys 3-21 and 11-29. For uncompensated Baro-VNAV systems, procedure NA below -23°C or above 49°C. For inop ALS, increase -21°C LNAV/VNAV visibility to 1⅞ SM and LNAV visibility Cats C and D to 1⅜ SM.

MALSR

MISSED APPROACH: Climb to 8300 direct WOLAT and right turn on track 229° to CISED and on track 317° to THESE and hold.

ATIS	BIG SKY APP CON ★	BOZEMAN TOWER ★	GND CON	UNICOM
135.425	118.975 226.675	118.2 (CTAF) L	121.8	122.95

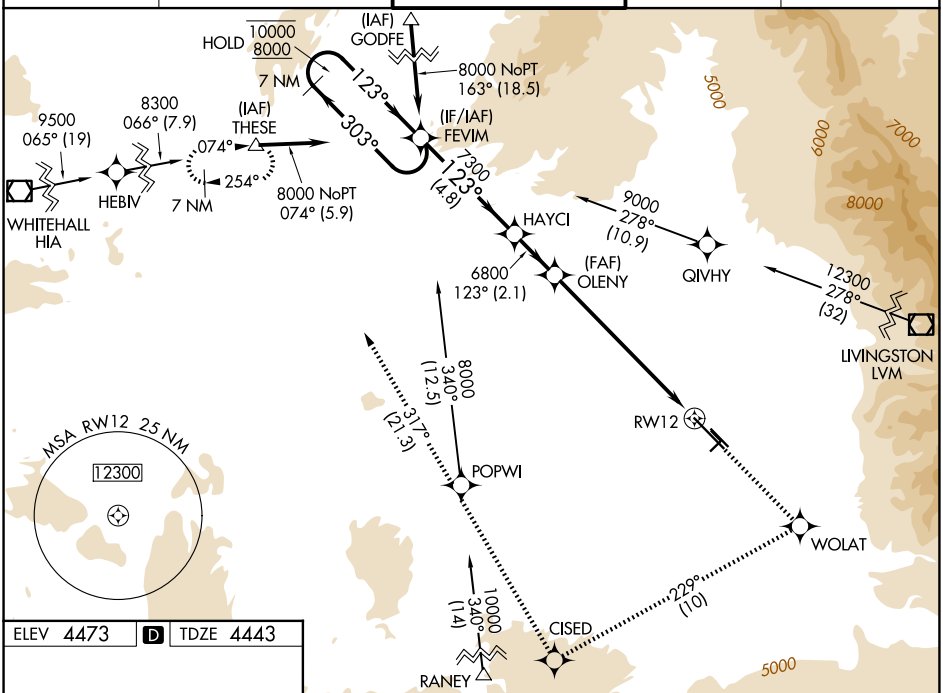

ELEV 4473 D TDZE 4443

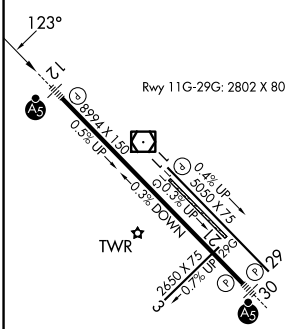

HIRL Rwy 12-30 L
MIRL Rwy 11-29 L

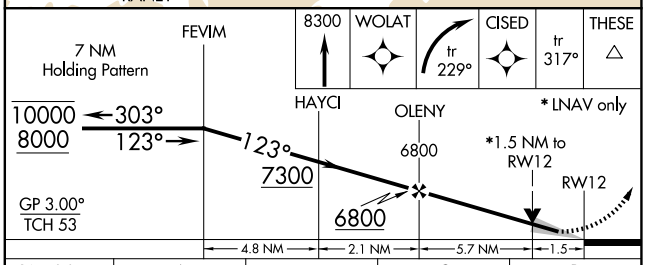

CATEGORY		A	B	C	D
LPV	DA	4693-½ 250 (300-½)			
LNAV/VNAV	DA	5094-1¾ 651 (700-1¾)			
LNAV	MDA	4960-½ 517 (500-½)		4960-1 517 (500-1)	4960-1¼ 517 (500-1¼)
CIRCLING		4960-1 487 (500-1)		5160-2 687 (700-2)	5360-3 887 (900-3)

NW-1, 16 APR 2026 to 14 MAY 2026
NW-1, 16 APR 2026 to 14 MAY 2026