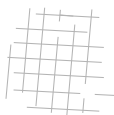


# FOUR STACKS VISUAL RWY 15

D-ATIS  
134.5  
SOCAL APP CON  
134.2 338.2  
BURBANK TOWER  
118.7 254.3  
GND CON  
123.9 348.6  
CLNC DEL  
118.0 348.6  
CPDLC



NEWHALL

FILLMORE  
112.5 FIM  
Chan 72

5000  
Recommended  
Altitude  
San Fernando  
Reservoir

4003  
SAN GABRIEL  
MOUNTAINS

3537



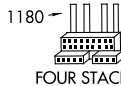
MT. OAT  
3756

080°

Turn final approach  
for runway 15 at  
or above 3000'.

SAN FERNANDO  
RESERVOIR

WHITEMAN



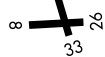
1180  
FOUR STACKS

VAN NUYS

Vertical Guidance Navaid  
and Angle  
VASI Rwy 15 (3.25°)

## RADAR REQUIRED

Weather Minimums: 5500 feet ceiling  
and 5 mile visibility.



1	2	3	4	5	6	7	8	9	10	11	12	13	14	15	16
---	---	---	---	---	---	---	---	---	----	----	----	----	----	----	----

### FOUR STACKS VISUAL APPROACH RWY 15

When Visual Approaches to Runway 15 are in progress, clearances will be given to aircraft from the Northwest thru Northeast utilizing the following phraseology:

"(IDENT) CLEARED FOR FOUR STACKS VISUAL  
APPROACH TO RUNWAY 15."

SW-3, 16 APR 2026 to 14 MAY 2026

SW-3, 16 APR 2026 to 14 MAY 2026