LOC/DME I-VZE	APP CRS	Rwy Ldg 10800
108.95	273°	TDZE 651
Chan 26 (Y)		Apt Elev 680

ILS RWY 28C (CAT II & III)
CHICAGO O'HARE INTL (ORD)

From VOGLR: RNAV 1-GPS required.
Aircraft not GPS equipped - RADAR required for procedure entry.
DME or RADAR required.

Simultaneous approach authorized. CAT II: RVR 1000 authorized with specific OPSPEC, MSPEC, or LOA approval and use of autoland or HUD to touchdown.

ALSF-2

MISSED APPROACH: Climb to 1100 then climbing left turn to 4000 on heading 215° and DPA VOR/DME R-082 to DPA VOR/DME and hold.

D-ATIS	CHICAGO APP CON	O'HARE TOWER	GND CON	CLNC DEL	CPDLC
135.4 282.225	119.0 292.125	120.75 348.0	124.125 (TWR NORTH) 118.05 (TWR SOUTH) 226.675 (ALL TWRS)	(TWR CENTER) 121.75 (OBND) 121.9 (IBND)	121.6

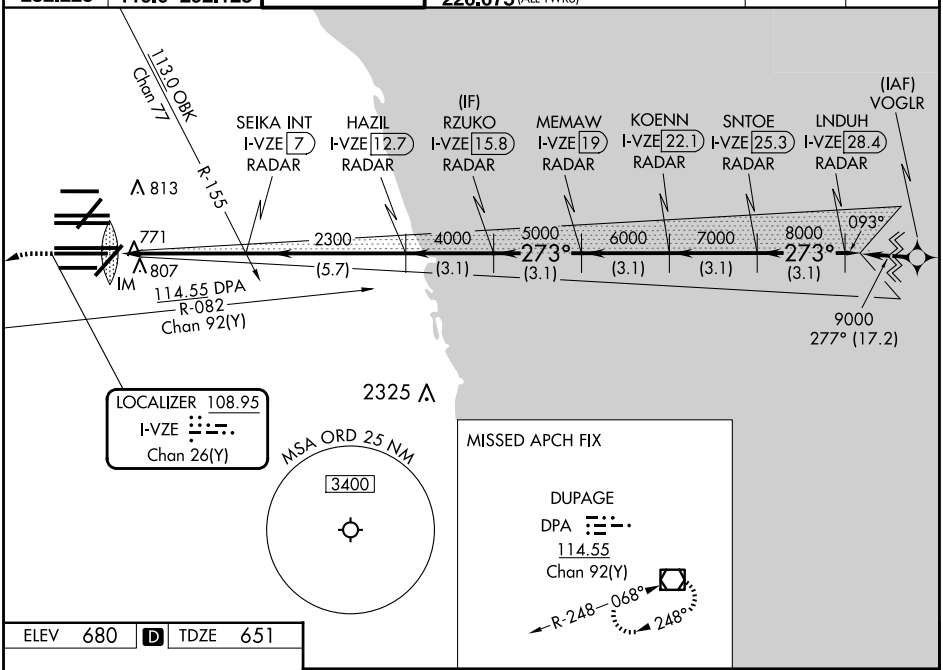

ELEV 680 | D | TDZE 651

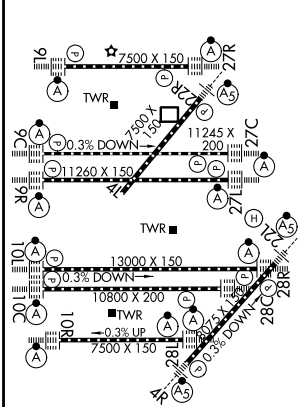

HIRL all Rwys
TDZ/CL all Rwys except 4L

1100	4000 hdg 215°	DPA R-082	DPA

VGSI and ILS glidepath not coincident (VGSI Angle 3.00/TCH 80).

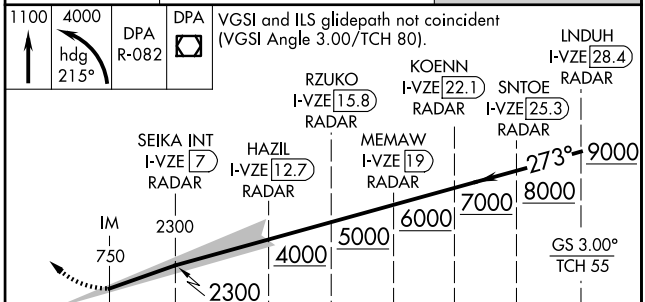

CATEGORY	A	B	C	D
S-ILS 28C	CAT II RA 105/12 100 DA 751			
S-ILS 28C	CAT III RVR 06			

CATEGORY II & III ILS - SPECIAL AIRCREW & AIRCRAFT CERTIFICATION REQUIRED

EC-3, 16 APR 2026 to 14 MAY 2026
EC-3, 16 APR 2026 to 14 MAY 2026