TOLEDO, OHIO

HI-ILS Y or LOC Y RWY 25

LOC/DME I-BQE	APCH CRS	Rwy ldg 10,599
108.7 Chan 24	252°	TDZE 678 Arpt Elev 684

[USAF] EUGENE F KRANZ TOLEDO EXPRESS (KTOL)

DME required

* When ALS inop, increase vis to 1½ miles.

MALSR A5

MISSED APPROACH: Climb to 2500 then climbing left turn to 3000 on TOL R-170 to POUDR (TOL R-170/15 DME) and hold.

ATIS	TOLEDO APP CON	TOLEDO TOWER	GND CON	CLNC DEL	ASR
118.75 290.225	126.1 317.55	118.1 285.4	121.9 348.6	121.75 348.6	

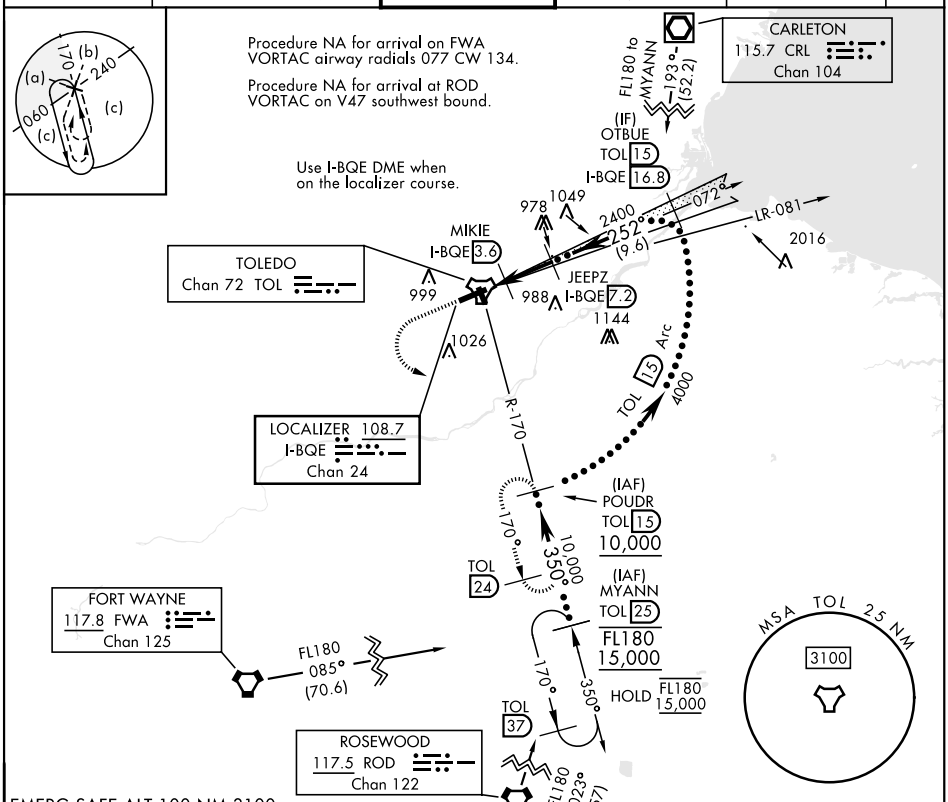

2500	3000 TOL R-170	POUDR TOL 15

VGSI and ILS glidepath not coincident (VGSI Angle 3.00/TCH 69).

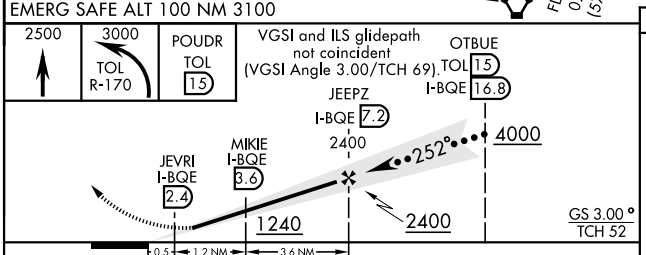

ELEV 684 D TDZE 678

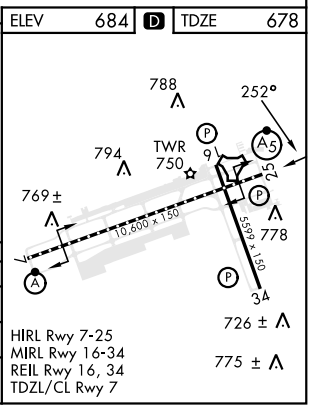

CATEGORY	C	D	E
S-ILS 25	945/20 267 (300-½)		
S-LOC 25 *	1200/55 522 (600-1)		
CIRCLING	1300-1¾ 616 (700-1¾)	1360-2¼ 676 (700-2¼)	1360-2½ 676 (700-2½)

EC-2, 16 APR 2026 to 14 MAY 2026