ILS or LOC RWY 31
HARRISBURG INTL (MDT)

LOC I-HQA	APP CRS	Rwy Ldg	8129
110.9	308°	TDZE	308
		Apt Elev	310

Circling NA south of Rwy 13-31.

-16°C

MISSED APPROACH: Climb to 800 then climbing right turn to 3000 on heading 090° and RAV VORTAC R-193 to BAARN INT/LRP 18 DME and hold.

ATIS	HARRISBURG APP CON			HARRISBURG INTL TOWER		GND CON	
118.8	(080°-179°)	126.45	281.525	124.8	269.35	121.7	348.6
	(180°-329°)	124.1	273.525				
	(330°-079°)	118.25	269.45				

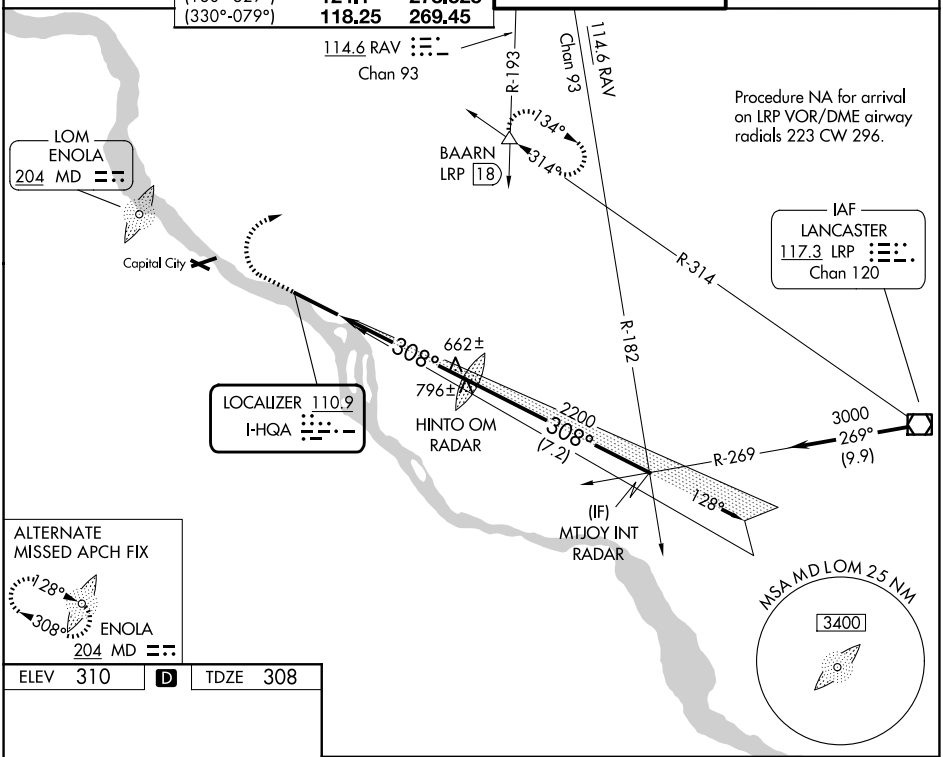

ALTERNATE MISSED APCH FIX

ELEV 310 | D | TDZE 308

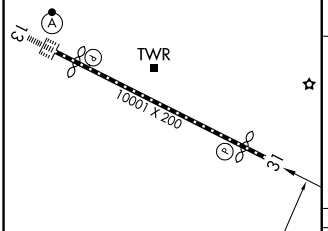

TDZ/CL Rwy 13
REIL Rwy 31
HIRL Rwy 13-31

FAF to MAP 5.6 NM					
Knots	60	90	120	150	180
Min:Sec	5:36	3:44	2:48	2:14	1:52

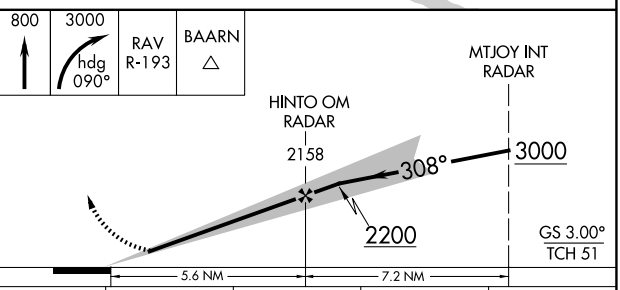

CATEGORY	A	B	C	D
S-ILS 31	558/50		250 (300-1)	
S-LOC 31	920/50	612 (700-1)	920-1¾ 612 (700-1¾)	920-2 612 (700-2)
CIRCLING	920-1 610 (700-1)	980-1 670 (700-1)	1000-2 690 (700-2)	1440-3 1130 (1200-3)

NE-4, 16 APR 2026 to 14 MAY 2026