RNAV (GPS) Y RWY 32
INDIANAPOLIS INTL (IND)

WAAS CH 62802 W32A	APP CRS 320°	Rwy Ldg 7278 TDZE 793 Apt Elev 796

For uncompensated Baro-VNAV systems, LNAV/VNAV NA below -18°C (0°F) or above 54°C (130°F). DME/DME RNP-0.3 NA. **RVR 1800 authorized with use of FD or AP or HUD to DA.

MALSR

MISSED APPROACH: Climb to 3000 direct KEADY and hold.

D-ATIS	INDIANAPOLIS APP CON	INDY TOWER	GND CON	CLNC DEL	CPDLC
134.25	128.175 317.8	120.9 251.1	121.9	128.75 251.1	

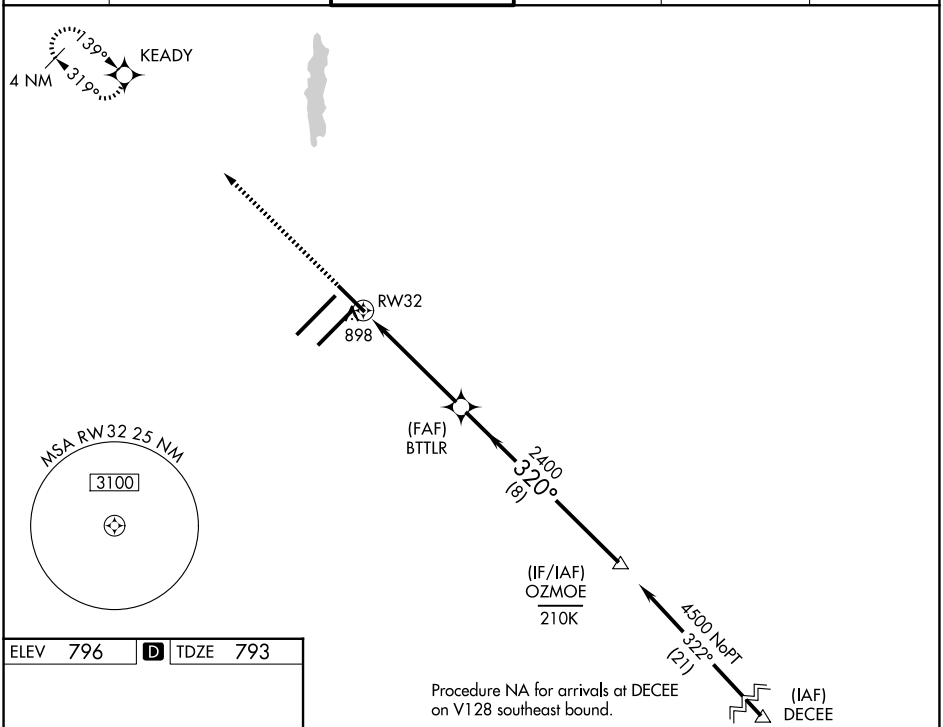

Procedure NA for arrivals at DECEE on V128 southeast bound.

ELEV 796 D TDZE 793

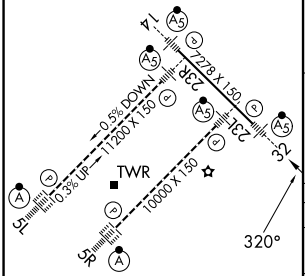

HIRL all Rwys
TDZ/CL Rwys 5L and 5R

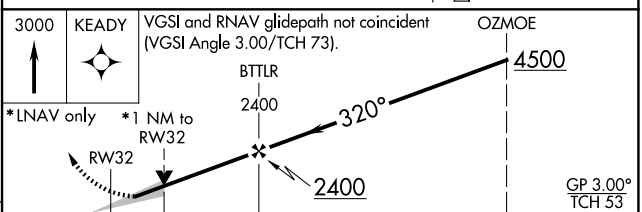

CATEGORY	A	B	C	D
LPV DA	** 993/24 200 (200-½)			
LNAV/VNAV DA	1069/24 276 (300-½)			
LNAV MDA	1160/24 367 (400-½)		1160/35 367 (400-⅝)	
CIRCLING	1420-1 624 (700-1)		1420-1¾ 624 (700-1¾)	1560-2½ 764 (800-2½)

EC-2, 16 APR 2026 to 14 MAY 2026