

WAAS CH 97327 W08A	APP CRS 084°	Rwy Ldg TDZE Apt Elev	8003 3258 3282
---------------------------------	------------------------	-----------------------------	---

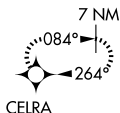
RNAV (GPS) RWY 8

LUBBOCK PRESTON SMITH INTL (LBB)

RNP APCH.	MISSED APPROACH: Climb to 5000 direct CELRA and hold.
-----------	---

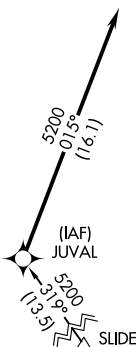
ATIS 125.3 270.275	LUBBOCK APP CON 119.2 351.8	LUBBOCK TOWER 120.5 239.3	GND CON 121.9 348.6
------------------------------	---------------------------------------	-------------------------------------	-------------------------------

(IAF) SPADE Procedure NA for arrivals at SPADE on V62 northwest bound.

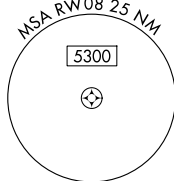


SC-2, 16 APR 2026 to 14 MAY 2026

SC-2, 16 APR 2026 to 14 MAY 2026



Procedure NA for arrivals at SLIDE on V76-81 southbound.



ELEV 3282	TDZE 3258
-----------	-----------

KAPWU	5200	084°	CAVSI	4700	WUMBA	1.8 NM to RW08	RW08	3379
GP 3.00° TCH 50			*3880		*1 NM to RW08			
	6.2 NM		2.6 NM	0.8 NM	1 NM			
CATEGORY	A	B	C	D	E			
LPV DA	3458-3/4		200 (200-3/4)					
LNAV/VNAV DA	3544-7/8		286 (300-7/8)					
LNAV MDA	3640-1	382 (400-1)	3640-1 1/8	382 (400-1 1/8)				
CIRCLING	3720-1 438 (500-1)	3740-1 458 (500-1)	3880-1 1/2 598 (600-1 1/2)	3940-2 658 (700-2)	4100-3 818 (900-3)			