LOC/DME I-DSZ	APP CRS	Rwy Ldg	8606
110.1	185°	TDZE	864
Chan 38		Apt Elev	887

ILS RWY 18 (SA CAT I & II)
DANE COUNTY RGNL/TRUAX FLD (MSN)

DME or RADAR required.
Procedure NA when tower closed.
SA CAT I: Requires specific OPSPEC, MSPEC, or LOA approval and use of HUD to DH.
SA CAT II: Reduced lighting: Requires specific OPSPEC MSPEC, or LOA approval and use of autoland or HUD to touchdown.

MALSR

MISSED APPROACH: Climb to 2700 on MSN VORTAC R-180 to MONAH INT/MSN VORTAC 4.9 DME/RADAR and hold.

ATIS	MADISON APP CON ★	MADISON TOWER ★	GND CON	UNICOM
124.65 278.3	135.45 343.7	119.3 (CTAF) L 257.8	121.9 348.6	122.95

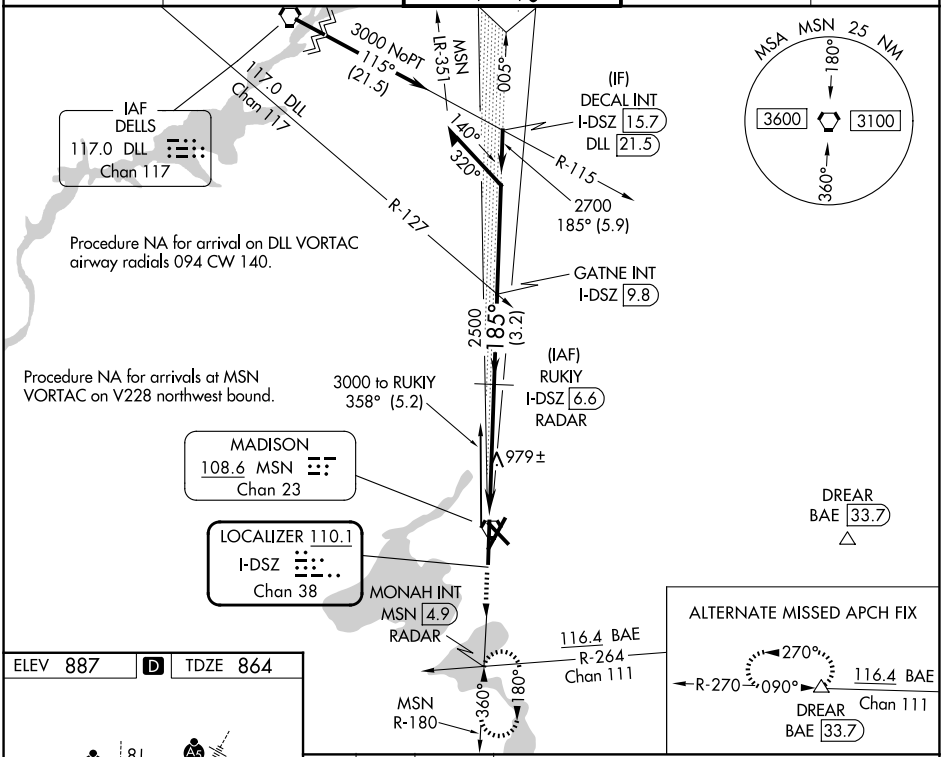

ELEV 887 | D | TDZE 864

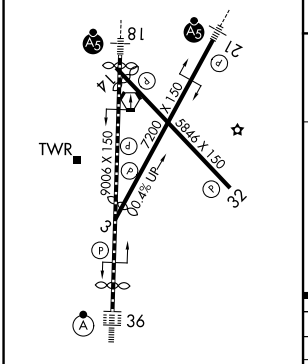

HIRL all Rwys L
REIL Rwys 3, 14 and 32 L

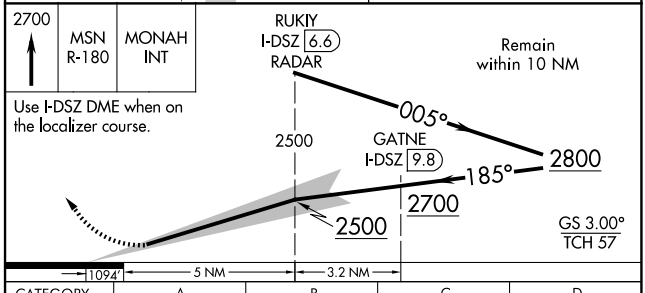

CATEGORY	A	B	C	D
S-ILS 18	SA CAT I	RA 153/14	150 DA 1014	
S-ILS 18	SA CAT II	RA 103/12	100 DA 964	

SA CATEGORY I & II ILS SPECIAL AIRCREW & AIRCRAFT CERTIFICATION REQUIRED

EC-3, 16 APR 2026 to 14 MAY 2026